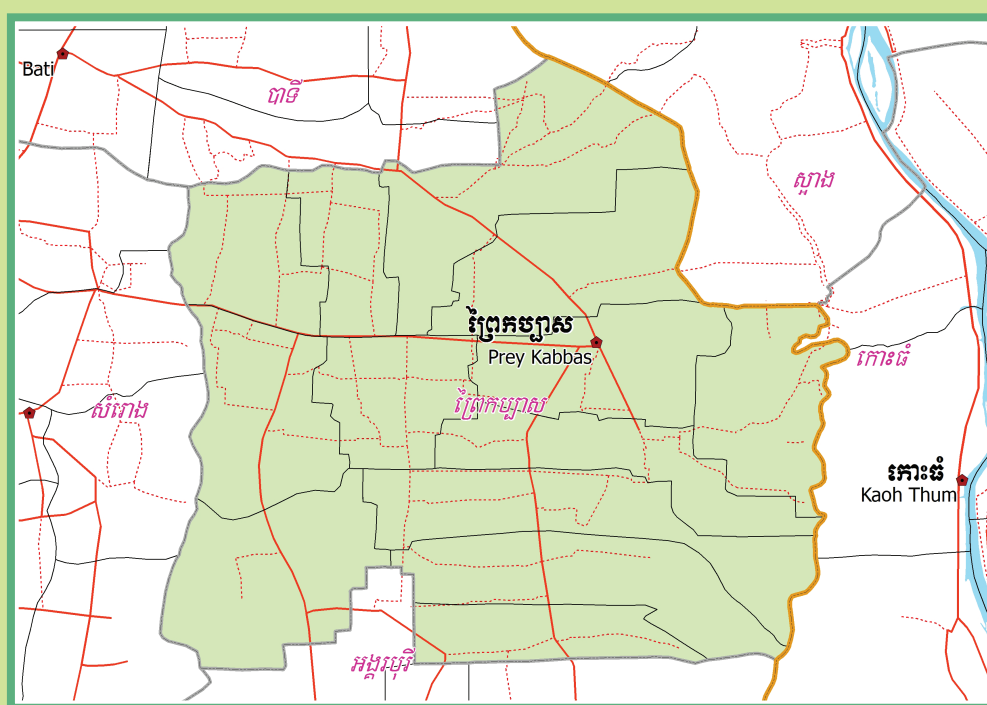


KINGDOM OF CAMBODIA
Nation Religion King



**National Committee for Sub-National
Democratic Development (NCDD)**



PREY KABBAS DISTRICT DATA BOOK 2009

District Code Nr: 2106
Takeo Province

October 2009

Prey Kabbas District Data Book 2009

District Code Nr: 2106

Takeo Province

Table of Contents

List of Abbreviations	i
Glossary.....	ii
Preface	vi
Introduction	vii
SECTION A: GEOGRAPHY	1
1 Administration and Infrastructure.....	3
2 Land Use and Natural Resources.....	5
3 Geography	7
3.1 Land Area	7
3.2 Distances between Offices	7
SECTION B: DISTRICT PROFILE	9
1 General Information	11
1.1 Population of the District.....	11
1.2 Occupations	12
1.3 Property	14
2 Infrastructure and Economy.....	16
2.1 Roads in meters over 3 years.....	16
2.2 Sewerage Pipes in meters over 3 years.....	16
2.3 Drainage and Bridges	16
2.4 Services in the District	16
2.5 Agriculture.....	17
3 Social Aspects	29
3.1 Education	29
3.2 Health.....	35
3.3 Water and Sanitation	37
3.4 Vulnerable groups.....	41
3.5 Migration	44
4 Natural Resources and Environment (NRE).....	45
4.1 Families involved with NRE issues over 3 years	45
4.2 Percentage of Families involved with Natural Resource issues, by Commune, for 2008	45
4.3 Percentage Houses with access to Garbage collection and Families affected by environmental Pollution, by Commune, for 2008	46
4.4 Percentage Families using chemical Fertilizer and chemical Pesticides, by Commune, for 2008 ..	46
5 Administration and Security	47

5.1	Birth Registration across 3 years.....	47
5.2	Number of unregistered Infants born in 2008, by Commune	47
5.3	Registered criminal Cases over 3 years	47
5.4	Registered criminal Cases per 10,000 people, by Commune, for 2008.....	47
5.5	Number of registered Land Disputes, by Commune, in 2008	47
6	Gender	48
6.1	Registered Domestic Violence over 3 years.....	48
6.2	Percentage of registered cases of Families experiencing domestic Violence, by Commune, in 2008	48
6.3	Women's involvement over 3 years.....	48
6.4	Percentage of Female Participants in Civil Society and of 18-60 year women with uncertain Jobs, by Commune, in 2008	49
6.5	Female-headed Households over 3 years.....	49
6.6	Percentage female-headed Households and with Children of less than 5 years old, by Commune, in 2008	49
7	Indigenous People in the District	50
7.1	Ethnic Minorities in the District over 3 years.....	50
7.2	Other Minorities in the District over 3 years.....	50
	SECTION C: PLANS AND PROJECTS	51
8	Priorities and Plans	53
8.1	Priorities of Commune Councils for 2009 in the District by Sector	53
8.2	Temporary Agreements by Commune, for 2009	64
8.3	Outputs, estimated and actual costs of C/S Fund Projects between 2005 and 2008, by Commune	89
8.4	Total Expenditure on C/S Fund Projects by sector and commune between 2005 and 2008.....	91
8.5	Actual 2009 C/S Fund projects by Commune	91
9	District level Projects from 2006 to 2009	92
9.1	District Initiative Infrastructure Projects from 2006 to 2009	92
9.2	District Initiative Service Projects from 2006 to 2009	93
9.3	Inter Commune Council Projects in 2008 and 2009	93
9.4	Other Projects in 2008 and 2009	93
	SECTION D: SERVICES AND ORGANIZATIONS	95
10	Infrastructure.....	97
10.1	Length of and Expenditure on Roads in 2008, by District	97
10.2	Scale of and Expenditure on Irrigation in 2008, by District.....	97
10.3	Power Supply in 2008, by District	97
11	Health Facilities.....	98

11.1 Health Facilities in the Province, by Operational District.....	98
11.2 Health Facilities and Staff in the province, by Operational District.....	98
11.3 Deliveries in 2007 in the Province, by Operational District.....	101
12 Education	102
12.1 Schools, Classes, Students, Staff, for for all levels, for 2007/2008 by District.....	102
12.2 Characteristics of Schools and School Principals for 2007/2008 by Commune	102
12.3 Enrolment by Level of Education, 2006/2007 by Commune	103
12.4 Enrolment by Level of Education, 2007/2008 by Commune	104
12.5 Aspects of Enrolment for 2007/2008 by Commune.....	104
12.6 School Buildings for all schools in the District for 2007/2008, by Commune	105
12.7 Conditions of Classrooms and Existence of Separate School Office and Library, by Commune	105
12.8 Community Participation and Financing across all schools in the District for 2007/2008 by Commune	106
12.9 Percentage Student Flow Rates and Graduation by level 2006/2007, by Commune	106
13 Staff and Resources at the District	107
13.1 District Councilors elected in 2009	107
13.2 Committees of the Council.....	107
13.3 Board of Governors.....	108
13.4 Offices under Sala Krong, Sala Srok and Sala Khan	108
13.5 Municipality/District/Khan line offices.....	108
13.6 Properties and Equipment of District Administration	109
13.7 Registered Revenue of the District Administration in 2008	110
13.8 Services in the District	110
13.9 Civil Society Organizations active in the District.....	110
13.10 Private Sector Organizations.....	112
SECTION E: POVERTY DATA	113
14 Data on Poverty	115
14.1 Predicted Poverty Rates for 2009, by commune	115
14.2 Poverty data from survey.....	115

List of Abbreviations

#	Number
AGR	Agriculture
BR	Birth Registration
C. Pilot	Piloted Commune
C/S	Commune / Sangkat
CBO	Community-Based Organization
CDB	Commune Database
CDPD	Commune Development and Planning Database
CIP	Commune Investment plan
CLTS	Community Led-Total Sanitation
Comm.	Commune
Com Cov	Commune Covered
CPA	Complementary Package of Activities
CPS	Community Preschool
CCWC	Commune Committees for Women and Children
DANIDA	Danish International Development Agency
DDLG	Democratic Development and Local Governance Project (EC-UNDP)
DFID	Department For International Development (UK)
DIP	District Initiative Project
DIS	District Information System
District PDRD	District Office of Rural Development
District WP	District Work Plan
DIW	District Integration Workshop
DoLA	Department of Local Administration
Dr	Doctor
DWRM	District Office of Water Resource and Meterology
ECD	Early Childhood education (part of PE)
EMIS	Education Management Information System
Event IC	Celebration of International Days
FDH	Former District Hospital
GTZ	German Society for Technical Cooperation (Gesellschaft für Technische Zusammenarbeit GmbH)
Ha	Hectare
HC	Health Center
HC (NB)	Health Center (no building)
HH	Headed Household
HSI	Intervention for Health
HP	Health Post
HW	Hand Washing
ICC	Inter Commune Council
IFAD	International Fund for Agricultural Development
IND	Industry
Inter-commune	Inter-Commune Project Management Committee or Inter-commune project
IO	International Organization
LASED	Land Allocation for Socio-Economic Development
LGCR	Local Governance for Children's Rights
M&E	Monitoring and Evaluation
MA	Medical Assistant
MoEYS	Ministry of Education, Youth and Sports
MoH	Ministry of Health

MoP	Ministry of Planning
MPA	Minimum Package of Activities
MW1	Primary Midwives
MW2	Secondary Midwives
n/a	Not available
NCD	National Contracts Database
NCDD	National Committee for Sub-National Democratic Development
NGO	Non-Governmental Organization
NRML	Natural Resources Management and Livelihood
NU1	Primary Nurse
NU2	Secondary Nurse
OD	Operational District
ODF	Open Defecation Free
Ope. Costs	Operational Costs
Others	Other Staff
PBW	Public Works
PDoEYS	Provincial Department of Education, Youth and Sport
PDRD	Provincial Department of Rural Development
PDWRM	Provincial Department of Water Resource and Meteorology
PE	Parenting Education
PHAST	Participatory Hygiene and Sanitation Transformation
PHD	Provincial Health Department
PID	Project Information Database
PMC	Project Management Committee
Pop 04-05	Population Covered 2004 or 2005
PSDD	Project to Support Democratic Development through Decentralization and Deconcentration
RRD	Rural Road Development
RH	Referral Hospital
RILGP	Rural Investment and Local Governance Project
RPRP	Rural Poverty Reduction Program
RuLIP	Rural Livelihoods Improvement Program
SIDA	Swedish International Development Cooperation Agency
SPPA	Senior Provincial Program Advisor
TBA	Traditional Birth Attendant
UNDP	United Nations Development Project
UNICEF	United Nations Children's Fund
Vil	Village
Vil Cov	Village Covered
VIL-HC	Distance from Village to Health Center
WASH	Water, Sanitation and Hygiene
WRM	Water Resource and Meteorology

Glossary

C/S Fund: The Commune/Sangkat Fund is established and managed by the Government of Cambodia to provide financial support for development projects and administrative costs of Commune/Sangkat Councils. The amount is determined as a percentage of the National Budget (for 2009: 2.8% over the 2008 budget) and is expected to increase gradually over the years. The total 2009 budget under this fund is \$ 27,643,902 (of which \$ 19,272,170 is for Development Projects and \$ 8,371,731 for Administration). Under the Rural Investment and Local Governance Project the World Bank currently reimburses the costs of development projects if these meet the Bank's criteria.

CDB: the Commune Data Base is a national database, compiled by the Ministry of Planning, on the basis of detailed questionnaires, completed at village and commune level, which are then sent to the Departments of Planning for data entry. The most recent round of data collection took place at the end of 2008 (and is reflected in the District Data Books). Commune, District and Provincial Profiles can be generated from this database and should be available from provincial Departments of Planning.

CDPD: the Commune Development and Planning Database is a database maintained by Departments of Planning and Ministry of Planning, recording proposed activities as determined and prioritized by Commune and Sangkat Councils; the Temporary Agreements between these councils and supporting agencies, as decided at District Integration Workshops and details on projects that actually take place at commune, district and provincial levels.

CIP: The Commune Investment Plan is a rolling three-year plan, developed and decided by the Commune or Sangkat Council. It sets priorities and identifies the projects proposed for the years to come.

Commune and Sangkat (C/S): the Communes (in rural areas) and Sangkats (in urban areas) are the lowest and smallest units of local government. Councils are elected directly, once in five years, for the 1417 Communes and 204 Sangkats. In the C/S there are 14,119 villages, which have Village Chiefs, but don't constitute a formal level of local government.

DIP: the District Initiative Project is jointly supported by the MDLF (Multi-Donor Livelihood Facility (supporting the NRM&L Program)) and PSDD. In 2009 it covers 106 districts, 60% of the total in the country, with a budget of \$ 3.2 million. It is focused on capacity development in planning, democratic development, public competitive procurement, financial management and service delivery.

DIS: The District Information System is a national database maintained by NCDD, recording resources, staff, revenue, infrastructure and equipment available in the 193 Districts and Khans throughout the country. The last update took place in July 2009.

District, Municipality and Khan constitutes the third level of Government in Cambodia. There are 159 rural Districts, 26 Municipalities and 8 Khans of Phnom Penh Capital. They all have Councils which were, for the first time, elected in May 2009, by the Commune/Sangkat Councilors. These councils have a mandate for 5 years.

DIW: District Integration Workshops are held between July and October, to bring Commune/Sangkat Councils, looking for support for their projects, together with the governmental and non-governmental agencies that may provide support.

ICC: Inter Communes Council projects are executed in 10 provinces under the Democratic and Decentralized Local Governance Project (DDLG). This five year project (2006-2010) is executed by Ministry of Interior and funded by the European Commission and UNDP. The project focuses on improving dialogue partnership and accountability; create a network of Commune Councils at the provincial and national level and support and contribute to local area development for poverty reduction. The work under the ICC component supports investments and services formulated through inter-commune dialogue and planning.

MEDiCAM: A non-profit and non-partisan membership organization for NGOs active in Cambodia's health sector. It is the primary networking agency for health-related NGOs.

NCDD: the National Committee for sub-National Democratic Development is the inter-ministerial body charged with the implementation of the Organic Law (a key legislative document, adopted in 2008, outlining the envisaged decentralization). NCDD also channels substantial financial assistance by a number of Development Partners, to projects and programs at various levels. This amounted to over \$ 91 million in 2008. More information at: www.ncdd.gov.kh. This website also provides access to reports, manuals, legal documents, details on projects and more.

OD: the Operational Districts are the districts as defined and used by the Ministry of Health. These do not coincide with the 193 (Administrative) Districts and Khans, as used by all other RGC agencies. The Operational Districts are usually larger, and so there are 77 Operational Districts against 193 administrative Districts and Khans. However they do fit within the boundaries of administrative provinces.

PID: The Project Information Database is the database maintained by NCDD at national and sub national level, to follow all aspects of projects by Commune and Sangkat Councils, including the C/S Fund projects

Provincial Investment Fund (PIF)

The Provincial Investment Fund is allocated to all Provinces and Municipalities according to a population based formula. Part of the fund is earmarked for support to planning activities of the Provincial / Municipal Department of Planning; and to gender mainstreaming activities of the Provincial Department of Women's Affairs. The remaining "un-earmarked PIF" is allocated by PRDC to sectoral technical departments against established criteria and in response to proposals with prioritisation taking into account: priorities formulated by the CS Councils and aggregated by District into District Priority Activities Matrices (DPAM); alignment with national planning and poverty alleviation criteria, complementarity with other planned activities; and performance of the Department concerned in implementation of activities in previous years. With this provisional allocation, the Department then programs activities through the District Integration Process. Finally, the agreed activities, plus support costs amounting to no more than 25% of the total, are included in a sub-contract signed between PRDC and the Department, pursuant to the overall PSDD contract signed between NCDD and PRDC. Total budget has been around \$ 2 million per year.

Province: the 23 Provinces and Phnom Penh Capital City represent the 2nd layer of government. They vary in size, from very small, like Kep (approx. 36,000 people) and Pailin (approx. 70,000 people), or large but with small populations, like Mondulkiri (over 60,000 people), and Ratanakiri (over 153,000) to densely populated and large, like Kampong Cham (over 1.7 million people) and Kandal (approx. 1.4 Million people).

PSDD: the Project to Support Democratic Development through Decentralization and Deconcentration is funded by DFID (UK), SIDA (Sweden) and UNDP and runs from 2006 till the end of 2010 (including a one year extension). Annual budgets range from \$ 11 million to over \$ 18 million. The project provides core technical support to NCDD and to the provinces, financial support to the C/S Fund, District Initiative, Provincial Investment Fund and capacity building support through training, studies and advisory services.

RILGP: The Rural Investment and Local Governance Project is a World Bank funded project that provides substantial support to C/S Fund projects and to developing the required infrastructure, policies, systems and skills. It started in 2003 with a Loan for \$ 22 million for 2003-2007 and was then extended with a Grant of \$ 36 million for the period of 2007-2010. Discussions about a possible RILGP 2 are taking place between RGC and the World Bank.

RPRP: the Rural Poverty Reduction Project is a seven year project from 2004 till 2010, funded by IFAD and UNDP and implemented through the Ministry of Agriculture, Forestry and Fishery, supported by the Ministry of Interior and facilitated by NCDD. The project is active in the provinces Prey Veng and Svay Rieng and focuses on 120,600 households below poverty line. The objective is poverty reduction with the active participation of the poor through improved livelihoods, Strengthened capacity, Sustainable farming systems and natural resource management, new and/or rehabilitated infrastructure development, increase accessibly to technology, services and markets for their economic and social development.

RULIP: the Rural Livelihoods Improvement Project is implemented by the Ministry of Agriculture Forestry and Fisheries (MAFF)' Project Support Unit- PSU, with the NCDD playing the role of cooperating agency. Funded by IFAD and UNDP, the project will run till 2014. The target group consists of poor households who have little or even no land, few livestock or other assets and often many dependents. The main goal of the project is to directly or indirectly improve the livelihood systems, food security and incomes of a total of 33,900 rural poor, ethnic minority and female headed households in targeted village of Kratie, Preah Vihear and Ratanakiri provinces in a sustainable manner.

Seth Koma: The UNICEF funded Seth Koma program focuses on measurable action for children and women. During 2006 -2010 it is implemented in six provinces. Government and UNICEF pursue a set of inter-related goals, addressing critical stages of the life cycle of the child: a) Mothers have safe pregnancies and deliveries and healthy newborns; b) best possible start in life of infant; c) Children enter schools at the right age of six years; d) Children are protected from exploitation, abuse, violence, discrimination and other risks; and e) Youth and adolescents acquire life skills, express their views, participate in the decisions.

Preface

The Government of Cambodia attaches great importance to optimal use of scarce resources and to participatory planning and management at all levels. The Organic Law which was adopted in 2008 provides the legal context for further steps towards improving and decentralizing planning, management and monitoring, and towards greater accountability and transparency of institutions at sub-national levels.

The Government has established elected Councils at the sub-national levels, and we will progressively give them the responsibilities, together with the human and financial resources, to deliver a wide range of public services. They will be more democratic, more efficient, more transparent and accountable, better at addressing gender and other inequalities, and at fighting corruption. We recognize that development does not come from government alone; it needs the involvement of citizens, civil society and the private sector, and the new system will facilitate this.

A central element in this process is the availability of information on any aspect of development to all concerned parties. The newly elected Councillors at District and Khan level, line departments operating at these levels, but also NGOs, Development Partners, Commune Councillors and citizens throughout Cambodia need information on problems and requirements, resources and opportunities, services and agencies, plans and projects. They will need such information to better understand the present situation, set targets for the future, monitor progress, know what others are doing and to apply resources wisely and this is the reason the District Data books will be so valuable.

The District Data Books are a major step towards full transparency and towards informed planning and decision-making. They provide all available data at District, Khan, Commune and Sangkat level in easily accessible formats, in Khmer and English, through over 16,000 printed copies, CD-ROMs and the NCDD website.

This is the first time in Cambodia (and possibly in South East Asia) that such detailed information is made so widely available and NCDD should be commended for the hard work that has gone into this. We also thank the Ministry of Planning, which provided the detailed data of the Commune Data Base, the sectoral ministries and provincial authorities who contributed data and the Development Partners who provided financial support.

It is our sincere hope that the publication of the District Data Books will strengthen capacities, especially at district levels, for evidence-based development planning. We also hope that this information will deepen the understanding among Ministries, Provincial Authorities, Development Partners, NGOs and research agencies of the realities at commune and district levels.

We call upon all to use and distribute this information, complement or correct where appropriate and to contribute new data in the years to come.

Sar KHENG

Deputy Prime Minister, Minister of Interior and Chairman of NCDD

Introduction

Purpose

The purpose of the District Data Books is to bring together information on any aspect of life and development of Districts, Khans, Communes and Sangkat, together and make this widely available. The primary targets are the newly elected District Councilors, district level line departments, provincial agencies, Development Partners and NGOs operating at this level. They need detailed knowledge on current living conditions, natural resources, infrastructure, agriculture and other economic activities, current service levels, past and planned projects and available resources.

While much information exists on many of the above aspects, it is often hard to access that information and much is lost to reports, databases and statistics that are not widely shared. Data are often only available in one language and often out-of-date, and many reports cover only one sector or region.

We found that these problems are especially acute at the district level. Now that Districts are becoming a much more significant level of local government and development planning, there is an urgent need for wide-ranging data to be used for setting base-lines, planning and prioritizing, monitoring and learning.

Approach

We have attempted to identify and compile all available statistics, reports, maps and other data at district and/or commune level. From this we have selected information that is available for all or most districts, reasonably reliable and up-to-date, sufficiently detailed and of possible interest to development planners, decision makers, agencies and citizens.

The major sources of the information in these District Data Books are:

- a) The Commune Data Base information over the years 2006 to 2009 (the most recent data were collected late last 2008), as compiled by the Ministry of Planning
- b) Detailed information directly collected from the Ministry of Health, the Ministry of Education, Youth and Sports and (for maps) the Ministry of Land Management, Urban Planning and Construction
- c) The Project Information Database (PID) at NCDD (up-to-date)
- d) The Commune Development and Planning Database (CDPD) (up to date)
- e) The District Information System (DIS) (updated per Mid 2009)
- f) Direct data collection at provincial and district level on private sector, irrigation, roads, and electricity, through provincial agencies
- g) Medical data collected from MEDiCAM
- h) The ID Poor Project – for poverty data on a number of provinces and districts
- i) NCDD's work on predictive poverty rates
- j) Specific projects for outputs, plans and budgets (Seth Koma, RILGP, RPRP and ICC)

Limitations of the data

We are fully aware that the data we collected are not always complete, consistent or correct. While we have rejected information that was wrong or very incomplete, we decided not to aim for statistical and scientific perfection, but to include information that is useful, relevant

and comprehensive. We also accepted different sources for the same data as this may encourage discussion on the quality of the respective data.

We strongly encourage anyone who notes errors or incompleteness in these data to contact us and to share their data. We hope that the next round of producing such District Data Books can draw on wider sources and more complete data.

We encourage the District Administrations, who receive these data also in digital format, not only to use these for their planning and monitoring, but also to start correcting and updating these data and to share new data with NCDD for future use.

Contents

The information in the following pages is organized in five sections:

- a) **Geographical data:** this section provides maps on infrastructure and administration and on land use and natural resources management. These maps are also provided in large format to all Districts and Khans.
- b) **District Profile:** this presents wide ranging data, covering 2006 – 2009, at district and commune level, extracted from the Commune Data Base, but edited for better understanding.
- c) **Plans and Projects:** this section presents development priorities determined by Commune and Sangkat Councils, Temporary Agreements, outputs and expenditure of major projects at Commune and District level over 2006 – 2008 and plans and budgets for 2009.
- d) **Services and Organizations:** this section provides details on key infrastructure (roads, electricity, irrigation systems) and services in health and education at district and commune level. It also provides an inventory of resources at the District Administration, NGOs operating in the district and private sector agencies active in the district.
- e) **Poverty Data:** this section provides predicted poverty rates for 2009 for all districts and communes and detailed poverty data compiled and processed by the ID Poor project for those that have been covered by this project.

The future

It is our hope that this is the start of a longer-term process. We hope that a next edition of these District Data Books will offer more comprehensive, correct and up-to-date information. We hope that the District Administrations will not only start using this information, but also improve and update it. For this they are all provided with the full data set in digital format.

We invite agencies, projects and experts to send reports, statistics and maps that could be used for a next version to us and we invite all users of the District Data Books to inform us about errors, updates and inconsistencies. Please contact us through info@ncdd.gov.kh

We now invite you to browse through this data book. You may open this randomly or use the table of contents and go to the aspects that have your special interest.

We hope that you will be informed, surprised and assisted. We hope, above all, that this information will lead to a deeper understanding of causes and effects of poverty, to purposeful decisions on how to tackle those causes and to greater transparency in using scarce resources for the benefit of all.

Martin de Graaf
Program Advisor, PSDD/NCD

SECTION A: GEOGRAPHY

1 Administration and Infrastructure

Please see separate folder containing A3 maps.

2 Land Use and Natural Resources

Please see separate folder containing A3 maps

3 Geography

3.1 Land Area

Total Land Area (ha)	Forest Land Area (ha)		Cultivation Land Area (ha)	Construction Land Area (ha)	Other Land Area (ha)
	Total	Flooded Forest Area			
26910	0	0	20737	3109	3064

3.2 Distances between Offices

Location	Distance (Km)
From District Office to C/S Office of Angkanh	10
From District Office to C/S Office of Ban Kam	3
From District Office to C/S Office of Champa	6
From District Office to C/S Office of Char	7
From District Office to C/S Office of Kampeaeng	17
From District Office to C/S Office of Kampong Reab	7
From District Office to C/S Office of Kdanh	8
From District Office to C/S Office of Pou Rumchak	5
From District Office to C/S Office of Prey Kabbas	7
From District Office to C/S Office of Prey Lvea	1
From District Office to C/S Office of Prey Phdau	12
From District Office to C/S Office of Snao	4
From District Office to C/S Office of Tang Yab	12

SECTION B: DISTRICT PROFILE¹

¹ All data in this section come from the Commune Database (CDB) unless otherwise specified. These include primarily new CDB data, collected late 2008, and some data from earlier years. Please note that percentages are rounded to the nearest whole number.

1 General Information

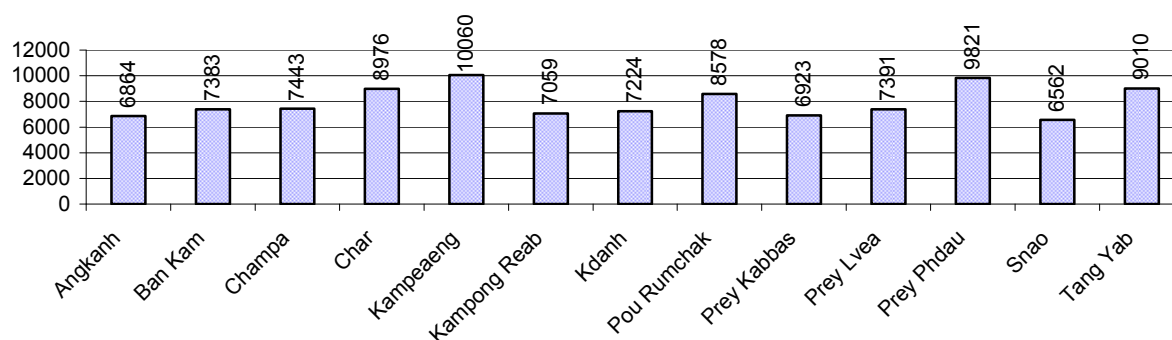
1.1 Population of the District

1.1.1 Total Population

Number of families	2005	2006	2007	2008
Total number of families	19,240 families	19,722 families	20,229 families	20,916 families
Increase (+)/Decrease (-) in nr of families		3%	3%	3%
Total population	96,519 pers	98,316 pers	104,608 pers	103,294 pers
Increase (+)/Decrease (-) in nr of people		2%	6%	-1%
Number of female Headed Households (HH)	2,530 families	2,832 families	2,771 families	3,015 families

Note: Percentages of population and increase/decrease are calculated on basis of the previous year. A negative sign in front of the percentage indicates a decrease in population.

1.1.2 Population, by Commune, in 2008



1.1.3 Population, by Age Group, over 3 years

Population by age group	2006	2007	2008	
	%	%	%	Number
Age 0-5 years (as percentage of the population)	13%	13%	12%	12,854 persons
Male 0-5 yrs	50%	50%	50%	6,382 persons
Female 0-5 yrs	50%	50%	50%	6,472 persons
Age 6-17 (as percentage of the population)	28%	27%	27%	27,966 persons
Male 6-17 yrs	50%	52%	51%	14,333 persons
Female 6-17 yrs	50%	48%	49%	13,633 persons
Age 18-60 (as percentage of the population)	51%	51%	52%	53,562 persons
Male 18-60 yrs	48%	50%	48%	25,767 persons
Female 18-60 yrs	52%	50%	52%	27,795 persons
Age 61 above (as percentage of the population)	8%	9%	9%	8,912 persons
Male 61	46%	48%	46%	4,120 persons
Female 61	54%	52%	54%	4,792 persons

Note: The overall percentage for each age group is calculated on the basis of the total population. The gender distribution of each group is calculated on the basis of the population within that particular age group.

1.2 Occupations

1.2.1 Percentage of families with a particular Occupation over 3 years

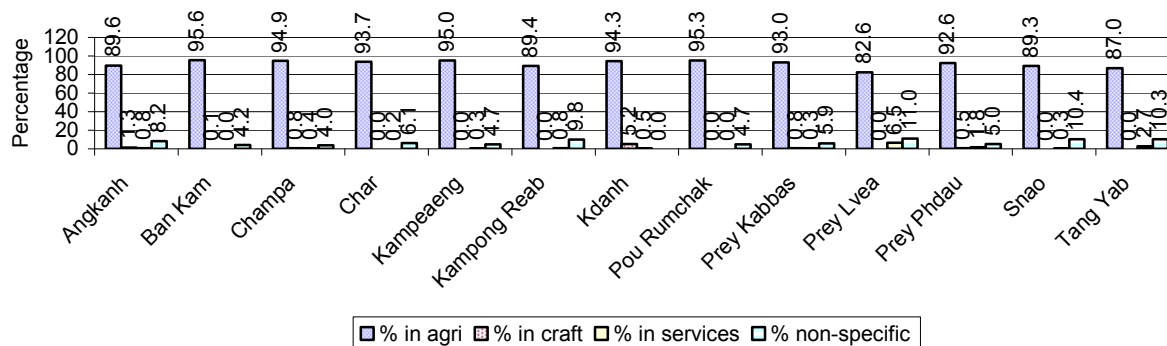
This table shows the percentage of the population who have a particular occupation (job), for example the percentage of the population in the district who are rice farmers, furniture crafter, trader, etc.

Description	2006	2007	2008	
	%	%	%	Number
Families whose main occupation is agriculture	90%	94%	92%	19,206 Families
Families whose primary occupation is rice farming	88%	92%	92%	19,179 Families
Families whose primary occupation is cultivating long-term crops	0%	0%	0%	0 Families
Families whose primary occupation is cultivating short-term crops	0%	0%	0%	5 Families
Families whose primary occupation is cultivating vegetable	0%	0%	0%	5 Families
Families whose primary occupation is fisherman	1%	1%	0%	17 Families
Families whose primary occupation is livestock farmer	0%	1%	0%	0 Families
Families whose primary occupation is NTFP collection	0%	0%	0%	0 Families
Families whose main occupation is craft work	6%	2%	1%	126 Families
Families, whose main occupation is in furniture craft, wooden, rattan, vine, bamboo	0%	0%	0%	2 Families
Families whose main occupation is in metal, aluminum, glass goods production	0%	0%	0%	1 Families
Families whose main occupation is food production	0%	0%	0%	0 Families
Families whose main occupation is tire, plastics and rubber goods production	0%	0%	0%	0 Families
Families whose main occupation is textile, clothing goods production	6%	2%	1%	117 Families
Families whose main occupation is in other production, not listed above	0%	0%	0%	6 Families
Families whose main occupation is services	3%	2%	1%	231 Families
Families whose main occupation is trade	1%	1%	0%	67 Families
Families whose main occupation is repair	1%	0%	0%	53 Families
Families whose main occupation is providing transport services	0%	0%	0%	67 Families
Families whose main occupation is providing other services	1%	0%	0%	44 Families
Families whose main occupation is not clear (or multi)	1%	2%	6%	1,353 Families

Note: The occupation percentages are calculated on the basis of the total number of families.

1.2.2 Percentage Families that work in one of four occupational sectors, by Commune in 2008

This table indicates the percentage of families involved in one of four occupation types: agriculture, craft, services or non-specific (other). Please note agriculture includes forestry activities such as cutting down trees and gathering gum from the trees.



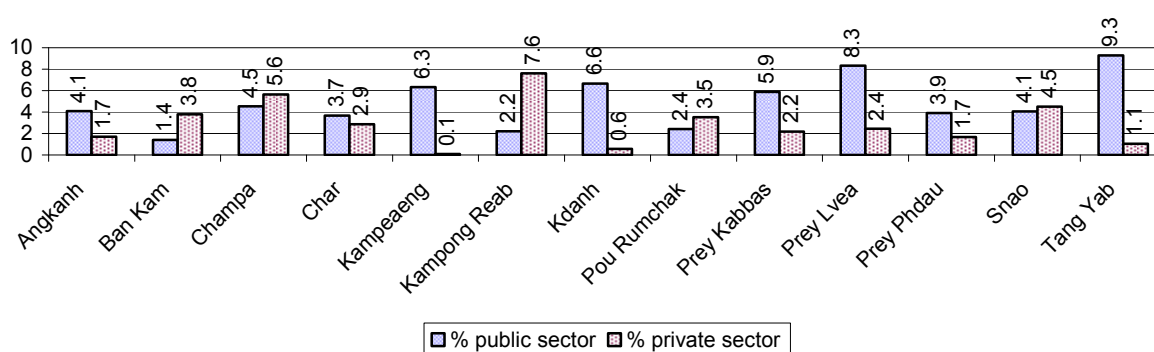
Note: Calculated on the basis of the total number of families within a commune.

1.2.3 Percentage of Families with public Sector, private Sector or uncertain Jobs, over 3 years

Description	2006	2007	2008	
	%	%	%	Number
Families that have a family member who is a government official, staff or worker	5%	5%	5%	1,012 families
Families that have a family member who is a private sector staff or worker	5%	7%	3%	595 families
Number of people aged 18-60 with uncertain/irregular jobs	3%	2%	3%	1,873 persons

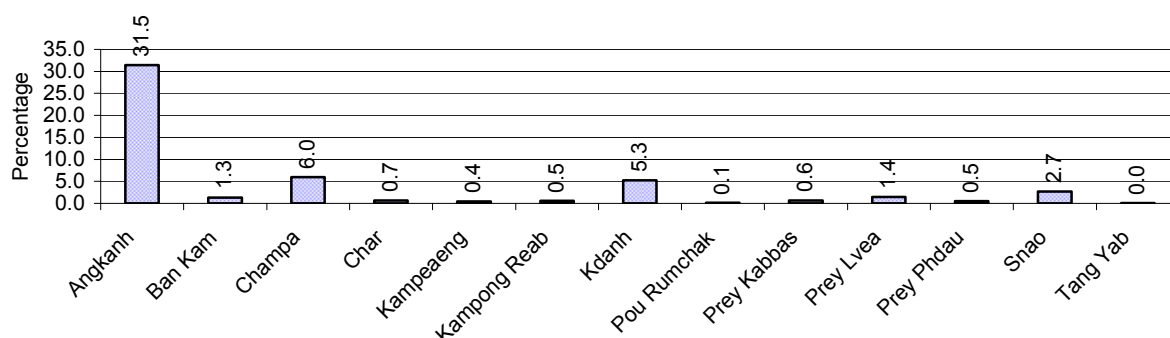
Note: In the first two rows percentages are calculated on the basis of the total number of families. In the third row the percentage is calculated on the basis of the total number of people aged 18-60 years.

1.2.4 Percentage of Families with public or private Sector Jobs, by Commune in 2008



Note: Calculated on the basis of the total number of families in the commune

1.2.5 Percentage of People aged 18-60 years with uncertain/irregular Jobs, by Commune, in 2008.



1.3 Property

1.3.1 Housing types and facilities over 3 years

This table shows the percentage of people living in a certain type of house. It also indicates how many houses have electricity or battery powered lights and how many have TV.

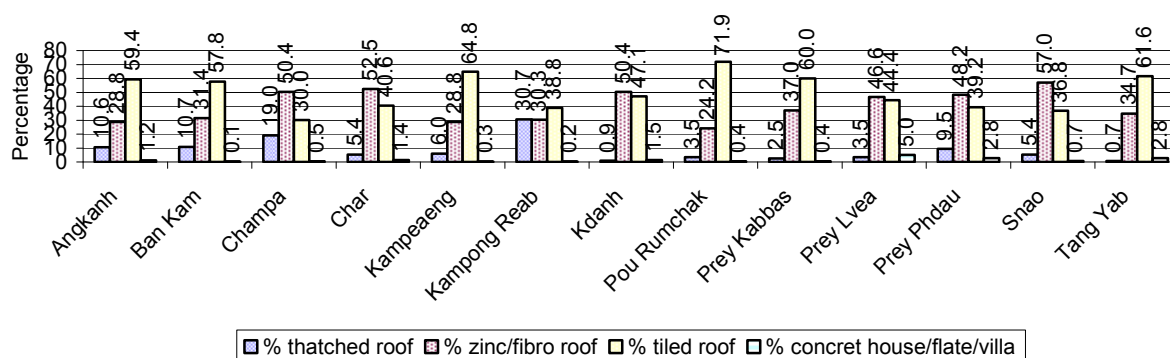
House Type	2006 %	2007 %	2008	
			%	Number
House with thatched roof	11 %	11 %	8 %	1,503 houses
House with zinc/fibro roof	37 %	37 %	40 %	7,712 houses
House with tiled roof	51 %	51 %	51 %	9,828 houses
Flats/apartments (with many families living)	0 %	0 %	0 %	69 houses
Concrete house or flat (with one family living)	1 %	1 %	1 %	210 houses
Villa house	0 %	0 %	0 %	4 houses
Houses with electricity	5 %	6 %	10 %	1,852 houses
Houses with battery light	83 %	86 %	83 %	15,953 houses
Houses with TV	66 %	71 %	73 %	14,185 houses

Note: Calculated against the total number of houses

1.3.2 Families living on public Land or without a permanent House

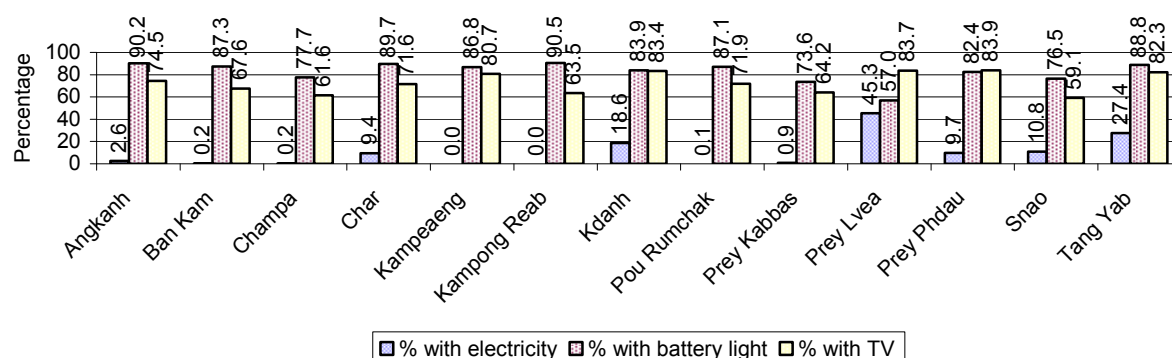
Living situation	2006	2007	2008
Families living in a house on public land	118 families	499 families	147 families
People, without permanent housing	54 person(s)	61 person(s)	36 person(s)

1.3.3 Percentage of Population living in a particular type of House, by Commune, in 2008



Note: Calculated against the total number of houses in each commune

1.3.4 Percentage of Houses with Electricity, Battery Lights and/or TVs, by Commune, in 2008



Note: Calculated against the total number of houses in each commune

1.3.5 Types of Vehicles and their ratio to Families across 3 years

This table shows the number of families per vehicle in the district. The last column shows the total number of each type of vehicle in the district for 2008.

Description	2006 ratio	2007 ratio	2008	
			Ratio	Number
Bicycle and bicycle with trailer	1	1	1	18,438
Ox-carts and horse-carts	4	4	4	5,259
Motorbike/with trailer	4	3	3	7,920
Motor tri-cycle	6,574	193	2,615	8
Large Transportation				
Total number of cars/trucks	75	62	65	323
Locally made vehicles	1,038	450	747	28
Trucks for goods transport	160	136	147	142
Buses/mini buses for passengers	387	368	380	55
Family cars	278	256	213	98
Agriculture machinery				
Tractors used for plowing	1,793	2,023	1,101	19
Power-tillage used for plowing	31	25	20	1,051
Other type of machinery				
Other type of machinery	429	963	486	43
Water transportation				
Row boats	26	26	21	989
Total number of motor boats	26	33	29	718
Motor boats used for fishing	27	36	31	672
Motor boats used for passengers	4,931	5,057	1,494	14
Motor boats used for goods transporting	420	450	654	32

Note: Ratio of families to a particular type of vehicle is the result of the total number of families divided by total number of that type of vehicle. Other types of vehicles, such as bulldozer, excavator, rollers etc. are not listed.

2 Infrastructure and Economy

2.1 Roads in meters over 3 years

Description	2006	2007	2008
Bituminous road	0 m	4,500 m	0 m
DBST, Macadam road	0 m	0 m	900 m
Concrete road	0 m	0 m	0 m
Laterite road	76,208 m	72,765 m	165,494 m
Constructed earth road	17,358 m	39,820 m	48,347 m
Un-constructed earth road	86,930 m	71,957 m	83,600 m

2.2 Sewerage Pipes in meters over 3 years

Description	Sewage pipe length		
	2006	2007	2008
Total length of sewage pipe, diameter 30-50 cm	515 m	326 m	186 m
Length of newly constructed sewage pipe, diameter 30-50 cm	39 m	152 m	107 m
Length of sewage pipe, diameter 30-50 cm needs repair/rehabilitation	393 m	33 m	13 m
Total length of sewage pipe, diameter of pipe 60-100 cm	831 m	282 m	1,031 m
Length of newly constructed sewage pipe, diameter 60-100 cm	300 m	156 m	386 m
Length of sewage pipe, diameter 60-100 cm needs repair/rehabilitation	209 m	26 m	48 m
Sewage pipe, diameter of pipe over 100 cm	150 m	257 m	21 m
Length of newly constructed sewage pipe, diameter over 100 cm	79 m	206 m	15 m
Length of sewage pipe, diameter over 100 cm needs repair/rehabilitation	78 m	37 m	0 m

2.3 Drainage and Bridges

Construction Type	2006		2007		2008	
	place(s)	Length	place(s)	Length	place(s)	Length
Single pipe culvert	212	1,189m	222	5,719 m	188	1,116 m
Double-pipe culvert	36	232m	43	725 m	39	269 m
Box pipe culvert	15	77m	6	24m	3	41 m
Wooden bridge	1	75m	1	65m	1	9 m
Concrete bridge	19	594m	19	153m	14	169 m
Bale bridge	0	0m	0	0m	0	0 m
Spillway construction	4	22m	3	15m	3	15 m

2.4 Services in the District

Descriptions	Number of places by year		
	2006	2007	2008
Public			
Electricity generating stations	11	5	15
Health clinics	2	3	2
Private			
Bicycle and motorcycle repair places	53	60	64
Agricultural machinery, tools and equipment repair places	6	5	7
Electronic tool repair places	7	6	14
Battery-charging services	48	51	53
Handicraft places, wooden furniture and forest by-products	3	6	4
Other handicraft places (excluding furniture)	4	92	215

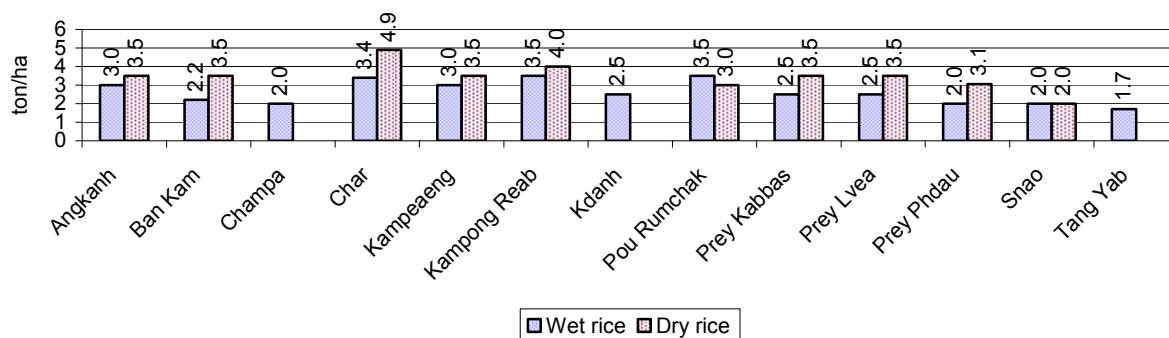
Descriptions	Number of places by year		
	2006	2007	2008
Small-scale services (hairstresser, phone service, massage, Karaoke, etc)	40	60	77
Small-scale food shop businesses (Food, groceries, drink shop, etc)	43	86	61
Small-scale rice mills	243	244	469
Medium or large-scale rice mills	23	8	12
Small-scale markets	16	5	4
Large-scale market	5	1	1
Alcohol refinery places	82	87	176
Pharmacies and small drug stores	8	5	5
Hotels	0	0	0
Guest houses	0	1	1
Restaurants	0	0	0
Gasoline stations	2	2	2

2.5 Agriculture

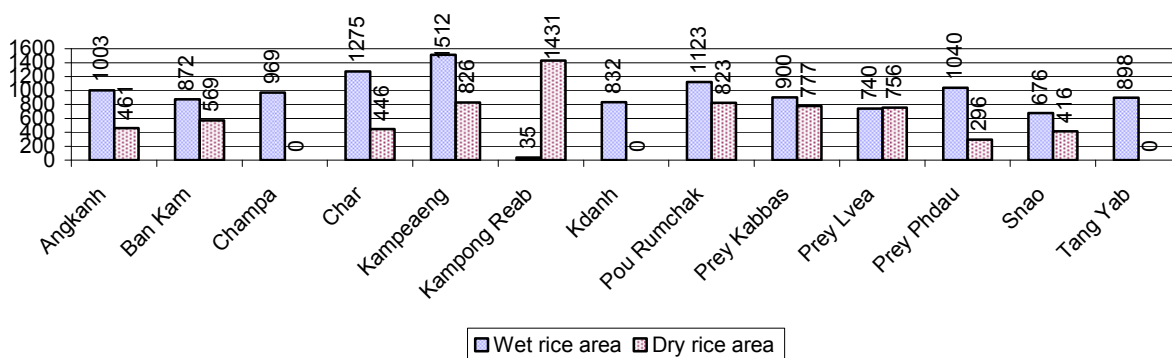
2.5.1 Rice cultivation in the District over 3 years

Description	2006	2007	2008
Total dry rice land area	5,586 ha	5,913 ha	7,286 ha
Actual dry rice cultivation area	5,586 ha	5,041 ha	6,802 ha
% actual cultivation to total land	100%	85%	93%
Total dry rice production	15,172 tonne(s)	16,765 tonne(s)	23,432 tonne(s)
Average dry rice yield	2.7 tonne(s)/ha	3.3 tonne(s)/ha	3.4 tonne(s)/ha
Total wet rice land area	12,994 ha	13,775 ha	11,878 ha
Actual wet rice cultivation area	12,994 ha	12,445 ha	11,875 ha
% actual cultivation to total land	100 %	90%	100%
Total wet rice production	26,670.14 tonne(s)	31,399.81 tonne(s)	30,873.86 tonne(s)
Average wet rice yield	2.1 tonne(s)/ha	2.5 tonne(s)/ha	2.6 tonne(s)/ha
Total intensive rice land area	3,529 ha	6,065 ha	3,263 ha
Actual intensive rice cultivation area	8,164 ha	14,876 ha	8,017 ha
Average intensive rice yield	2.3 tonne(s)/ha	2.4 tonne(s)/ha	2.4 tonne(s)/ha
Actual upland rice cultivation area	0 ha	181 ha	276 ha
Total upland rice production	- tonne(s)	634 tonne(s)	1,102 tonne(s)
Average upland rice yield	- tonne(s)/ha	3.5 tonne(s)/ha	4.0 tonne(s)/ha

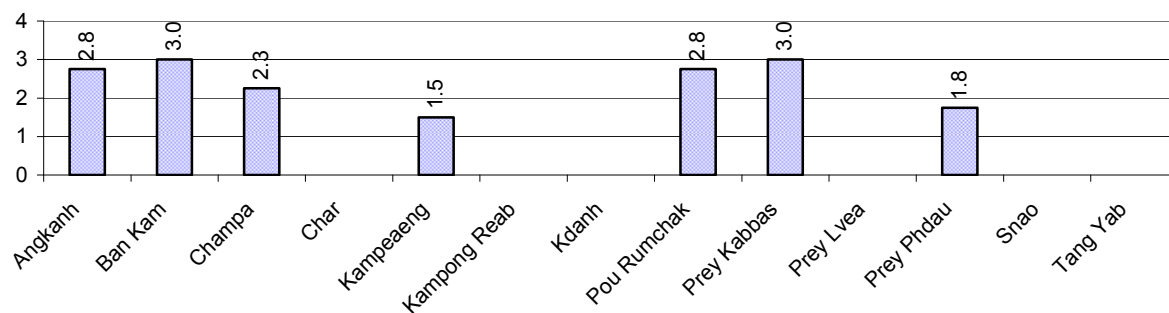
2.5.2 Estimated wet and dry Season Rice Yield in tonne(s)/Ha, by Commune, in 2008



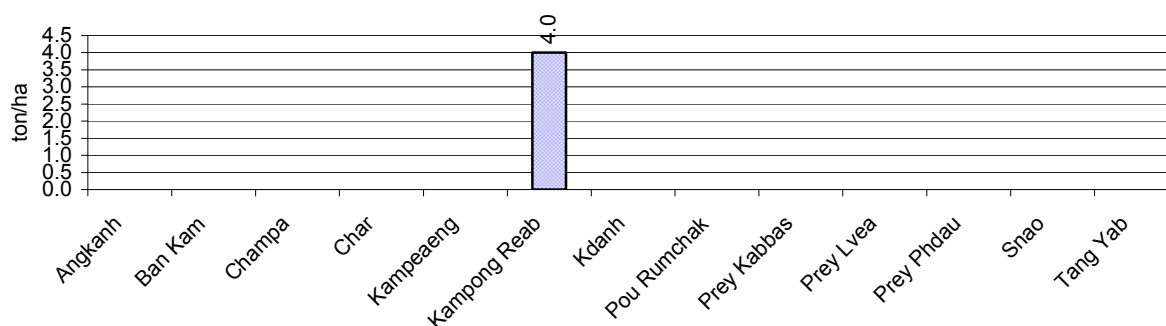
2.5.3 Cultivated wet and dry Season Rice areas in Ha, by Commune, in 2008



2.5.4 Estimated intensive Rice Yields in tonnes/Ha, by Commune, for 2008



2.5.5 Estimated upland Rice Yield in tonnes/Ha, by Commune, for 2008

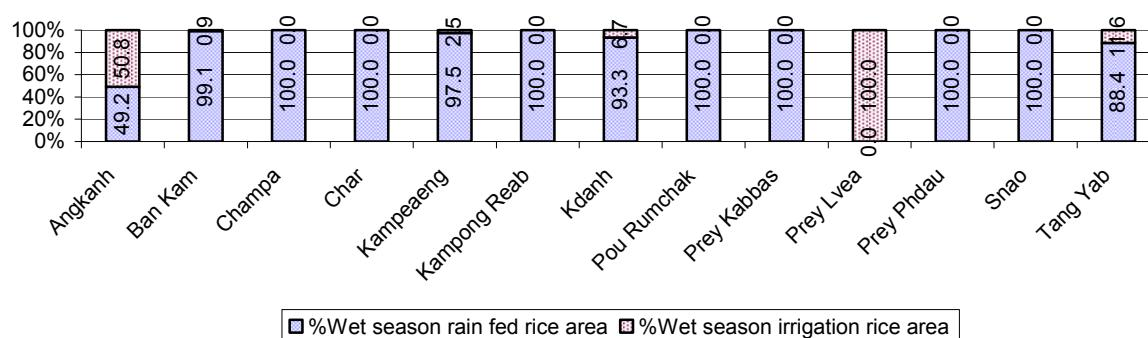


2.5.6 Wet season Rice irrigation across 3 years

Description		2006	2007	2008	
		%	%	%	Number
Total area of wet season rain fed rice land		65%	81%	88 %	10,419 ha
Percentage of wet season rice land that is irrigated; and for 2008 area in Ha		35 %	19 %	12 %	1,455 ha
Where	Area irrigated from canal/dam	32 %	69 %	43 %	627 ha
	Area irrigated from river, stream, lake, natural pond	52 %	31 %	32 %	461 ha
	Area irrigated from drilled well	15 %	0 %	25 %	358 ha
	Area irrigated from dug pond	1 %	0 %	1 %	10 ha

2.5.7 Water sources for wet Season Rice Cultivation, by Commune, in 2008

This chart shows the percentage of wet season rice cultivation receiving water from rain (natural) and from irrigation.



2.5.8 Access to Irrigation

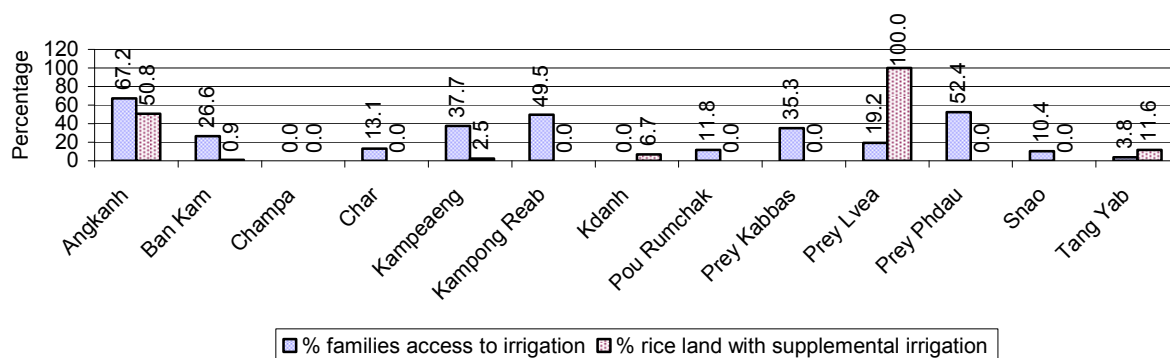
Description	2006	2007	2008	
	%	%	%	Number
Families who have access to irrigation water	24%	23%	25%	4,809 families
Families who have irrigation wells	6%	7%	7%	1,316 families

Note: Calculated against the total number of families are rice farmers

2.5.9 Number of Irrigation Wells over 3 years

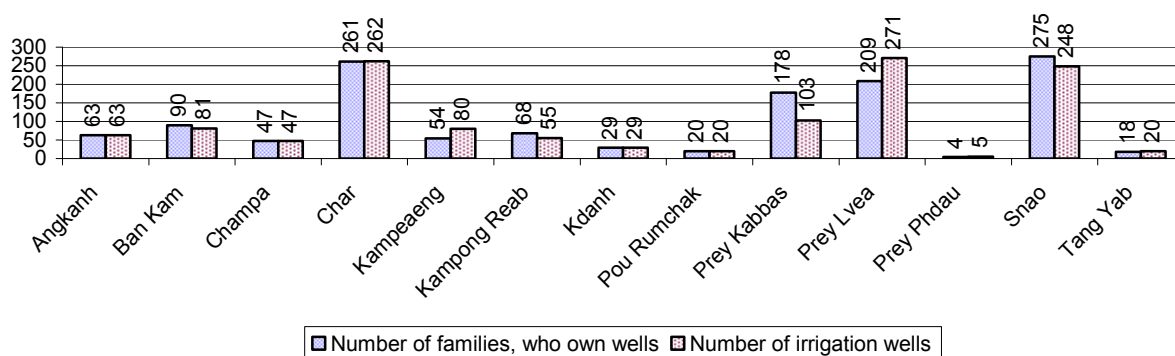
Description	2006	2007	2008
Number of irrigation wells	973 wells	1,225 wells	1,284 wells

2.5.10 Percentage of Families with access to (supplemental) Irrigation for wet Season Rice cultivation, by Commune, in 2008



Note: % of families, with access to irrigation is calculated against the total number of families, whose main occupation is rice farming. Irrigated wet rice land area is calculated against the total actual wet rice land cultivated areas

2.5.11 Irrigation Wells, by Commune, in 2008

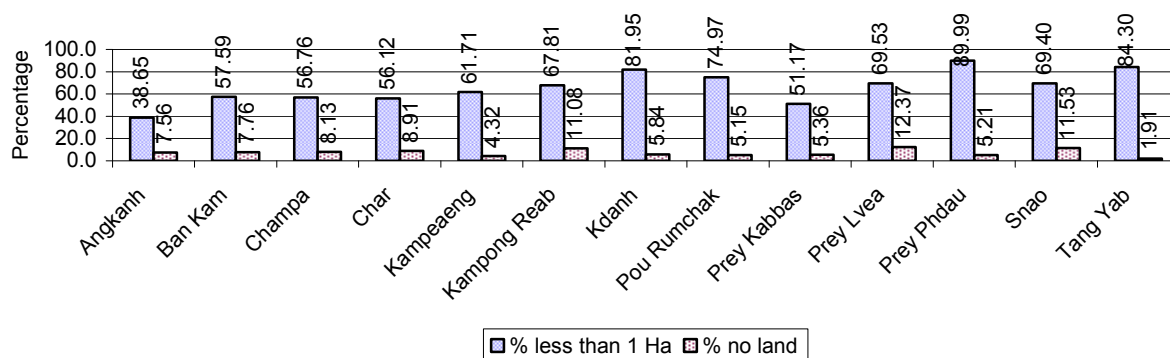


2.5.12 Farmers owning less than one hectare of Rice Land

Description	2006 %	2007 %	2008	
			%	Number
Families who have less than one hectare of rice land	63%	60%	67%	12,789 families
Families who do not own any rice land	7%	6%	7%	1,362 families

Note: Calculated on basis of total number of families who are rice farming

2.5.13 Percentage of Farmers with less than one Hectare or no Rice Land, by Commune, in 2008

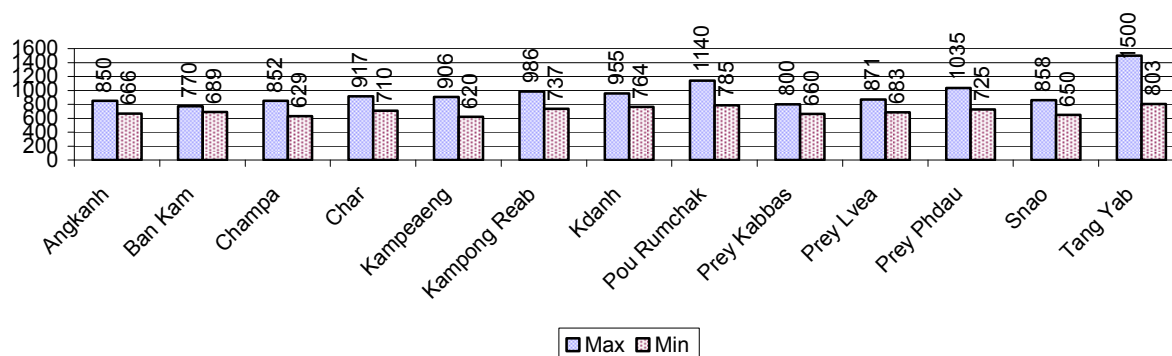


Note: Calculated on basis of total number of families who are rice farming

2.5.14 Average farm-gate Prices of Rice, over 3 years

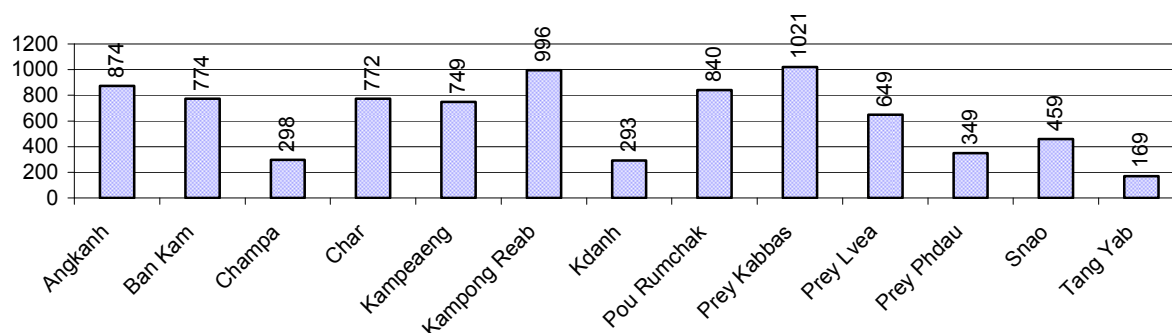
Description	2006	2007	2008
Maximum average farm gate price	607 Riels/Kg	779 Riels/Kg	957 Riels/Kg
Minimum average farm gate price	476 Riels/Kg	624 Riels/Kg	702 Riels/Kg
Average farm gate price	541 Riels/Kg	702 Riels/Kg	829 Riels/Kg
Average rice production per person	509 Kg/person	609 Kg/person	614 Kg/person

2.5.15 Minimum and maximum farm-gate Prices of Rice in Riel/kg, by Commune, in 2008



2.5.16 Production of Paddy in Kgs/Person, by Commune, in 2008

This table shows how much paddy (harvested rice) is produced in a year in a commune, in kgs per person.

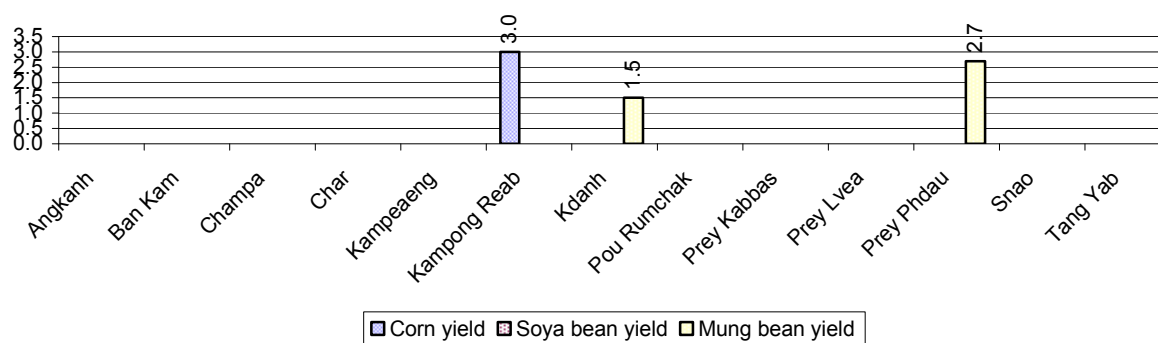


2.5.17 Production of other Crops, over 3 years

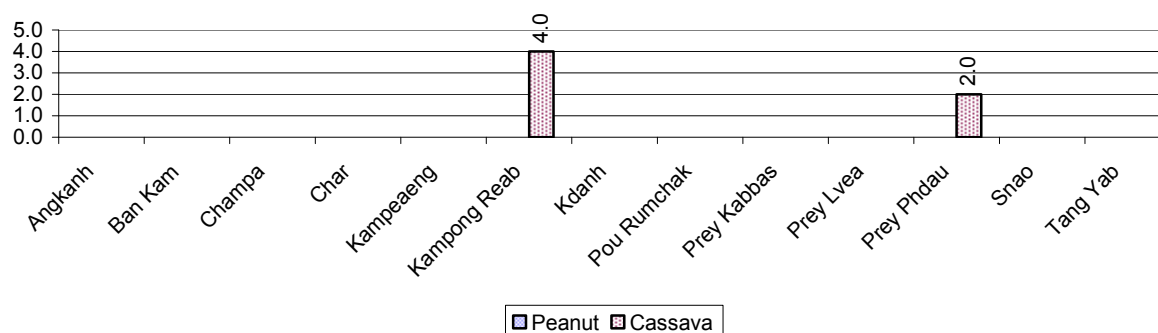
Crops	2006	2007	2008
Corn cultivation area	51 ha	12 ha	168 ha
Estimated corn yield	5.0 tonne(s)/ha	2.5 tonne(s)/ha	3.0 tonne(s)/ha
Estimated corn production	255 tonne(s)	30 tonne(s)	503 tonne(s)
Soya bean cultivation area	12 ha	0 ha	0 ha
Estimated Soya bean yield	1.0 tonne(s)/ha	- tonne(s)/ha	- tonne(s)/ha
Estimated Soya bean production	12 tonne(s)	- tonne(s)	- tonne(s)
Mungbean cultivation area	40 ha	49 ha	40 ha
Estimated Mungbean yield	1.3 tonne(s)/ha	2.8 tonne(s)/ha	2.1 tonne(s)/ha
Estimated Mungbean production	50 tonne(s)	139 tonne(s)	84 tonne(s)
Peanut cultivation area	67 ha	0 ha	0 ha

Crops	2006	2007	2008
Estimated Peanut yield	4.0 tonne(s)/ha	- tonne(s)/ha	- tonne(s)/ha
Estimated Peanut production	268 tonne(s)	- tonne(s)	- tonne(s)
Cassava cultivation area	31 ha	7 ha	9 ha
Estimated Cassava yield	4.2 tonne(s)/ha	3.8 tonne(s)/ha	3.0 tonne(s)/ha
Estimated Cassava production	129 tonne(s)	26 tonne(s)	27 tonne(s)
Sweet potatoes cultivation area	120 ha	17 ha	4 ha
Estimated Sweet potatoes yield	8.0 tonne(s)/ha	4.0 tonne(s)/ha	3.5 tonne(s)/ha
Estimated Sweet potatoes production	960 tonne(s)	69 tonne(s)	14 tonne(s)
Sesame cultivation area	0 ha	0 ha	0 ha
Estimated Sesame yield	- tonne(s)/ha	- tonne(s)/ha	- tonne(s)/ha
Estimated Sesame production	- tonne(s)	- tonne(s)	- tonne(s)

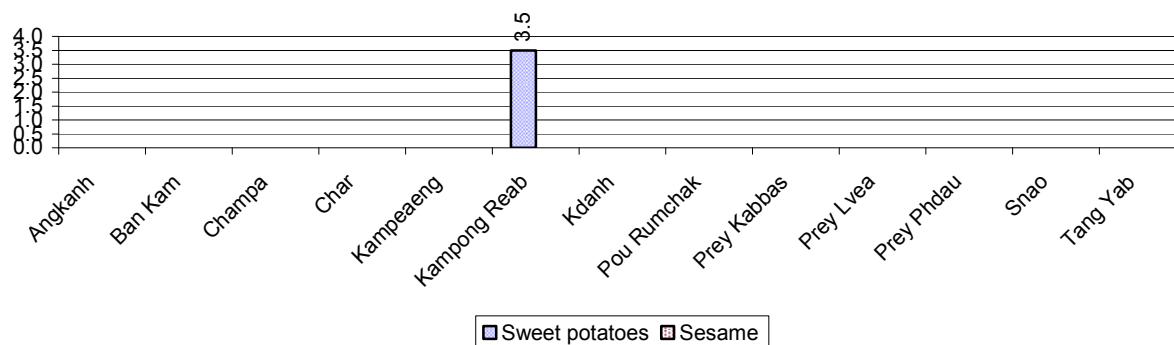
2.5.18 Yields of Corn, Soya beans and Mungbeans in tonne(s)/ha, by Commune, in 2008



2.5.19 Yields of Peanuts and Cassava in tonne(s)/ha by Commune, in 2008



2.5.20 Yields of Sweet Potatoes and Sesame in tonne(s)/ha, by Commune, in 2008



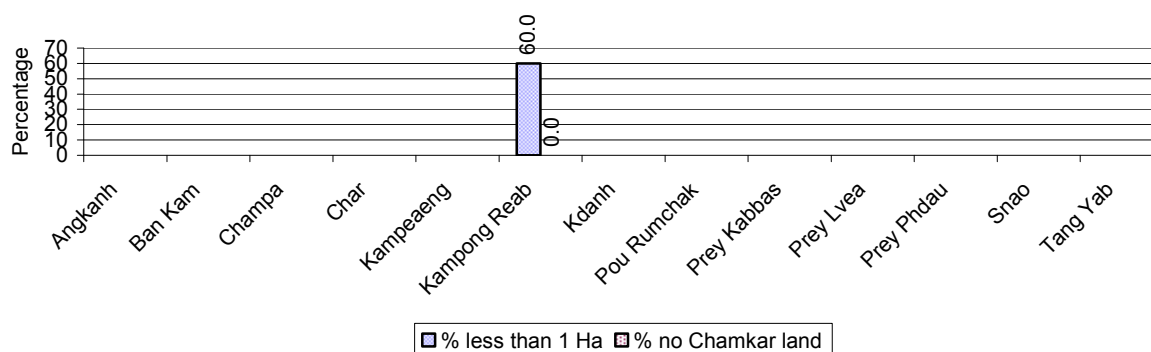
2.5.21 Percentage Farmers who own less than 1 Ha or no Chamkar land

Description	2006	2007	2008	
	%	%	%	Number
Families, who own less than 1ha of Chamkar land	24%	72%	60%	6 families
Families, with no Chamkar land	0%	26%	0%	0 families

Note 1: Calculated as a percentage of the total number of families whose main occupation is Chamkar (not rice) farming

Note 2: Chamkar land is no-rice land, i.e. other crops

2.5.22 Percentage Farmers owning less than 1 ha or no Chamkar land, by Commune, in 2008



Note: Percentage is calculated among families, who Chamkar farm as a main occupation, not the total population of the commune.

2.5.23 Percentage of Families raising Cattle/Buffalo, over 3 years

Description	2006	2007	2008	
	%	%	%	Number
Families raising cattle/buffalo	72%	73%	74%	15,523 families
Families raising cattle/buffalo as labor forces	29%	31%	30%	6,367 families

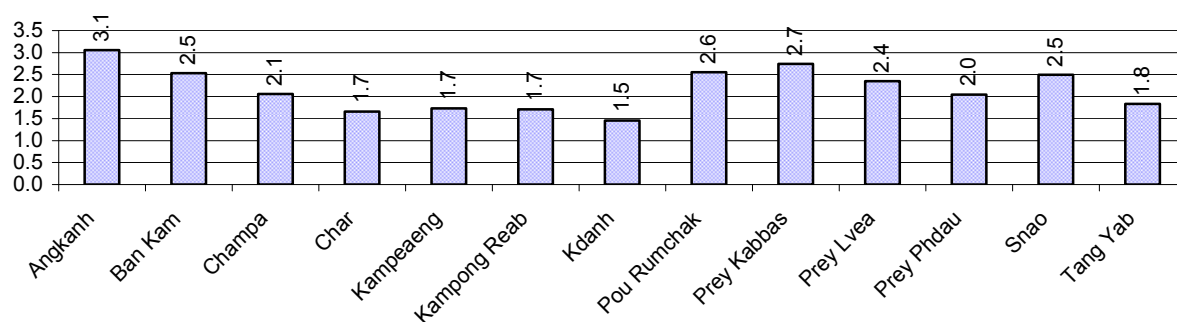
Note: Calculated against the total number of families.

2.5.24 Number of Cattle/buffalo being raised, over 3 years

Description	2006	2007	2008
Total number of cattle/buffalo	31,448 head(s)	33,075 head(s)	33,182 head(s)
Average cattle/buffalo per families	2.2 head(s)/families	2.2 head(s)/families	2 head(s)/families

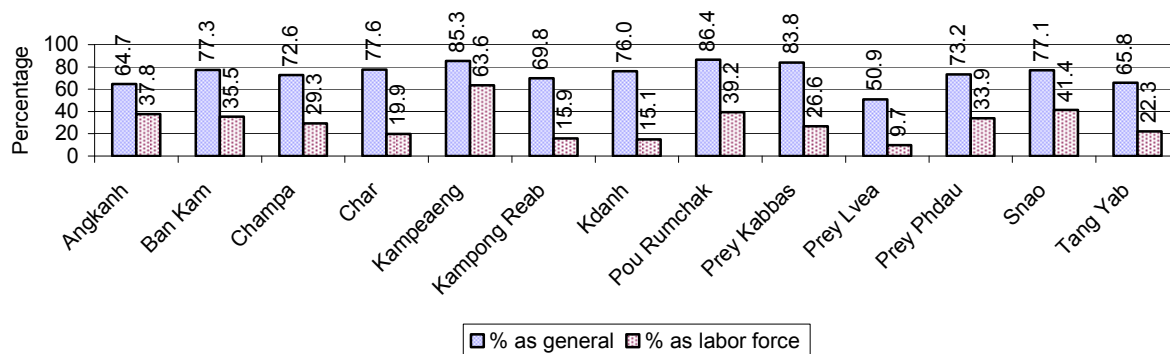
Note: Calculated by dividing total number of cattle/buffalo by total number of cattle/buffalo raising families

2.5.25 Average number of Cattle/Buffalo per Family, by Commune, in 2008




Note: Calculated by dividing total number of cattle/buffalo by total number of cattle/buffalo raising families

2.5.26 Percentage Families raising Cattle/Buffalo, for general and labor purposes in 2008, by Commune



Note: Calculated using the total number of families raising cattle/buffalo against the total number of families.

2.5.27 Type and number of agricultural Machines, by Commune, in 2008

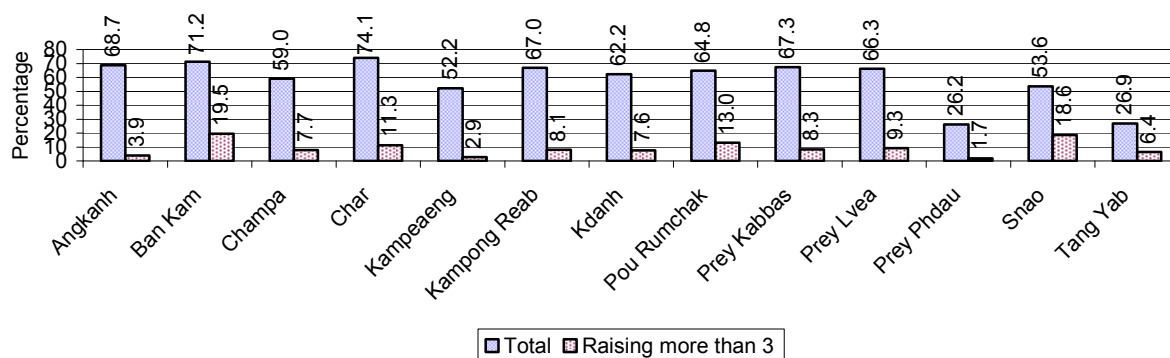


2.5.28 Livestock-producing Households over 3 years

Description	2006 %	2007 %	2008	
			%	Number
Total number of families raising pigs	70%	63%	58%	12,050 families
number of families raising more than 3 pigs	8%	8%	9%	1,856 families
Total number of families raising chickens	83%	85%	85%	17,796 families
number of families raising more than 3 chickens	55%	55%	60%	12,649 families
Total number of families raising ducks	14%	13%	14%	2,871 families
number of families raising more than 5 ducks	9%	8%	9%	1,821 families
Total number of families raising goats or sheep	0%	0%	0%	6 families
Total number of families raising horses	1%	1%	1%	177 families

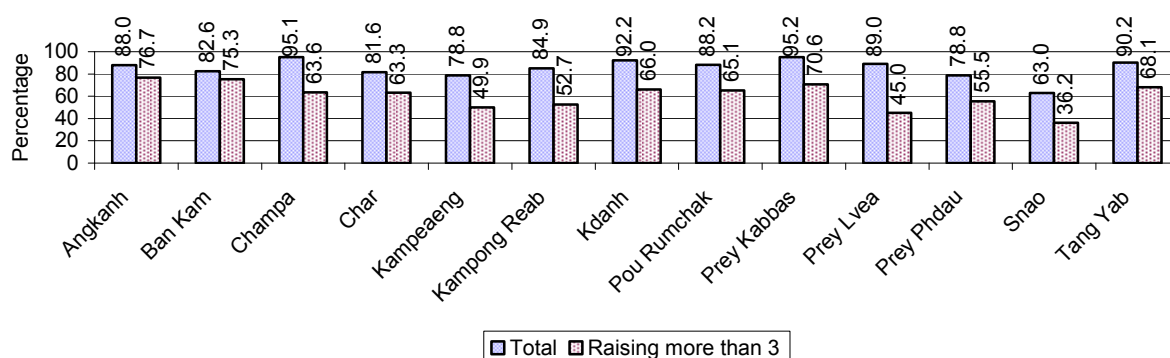
Note: Calculated against the total number of families

2.5.29 Percentage Families raising Pigs, by Commune, in 2008



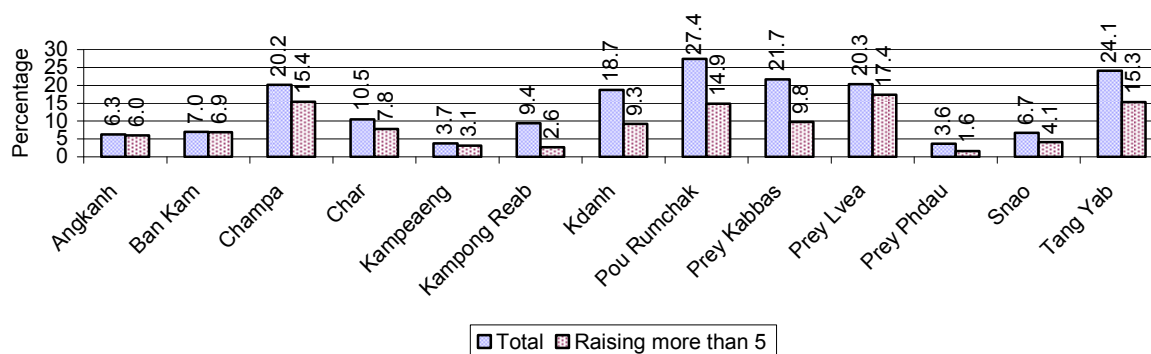
Note: Calculated against the total number of families in the commune

2.5.30 Percentage Families raising Chickens, by Commune, in 2008



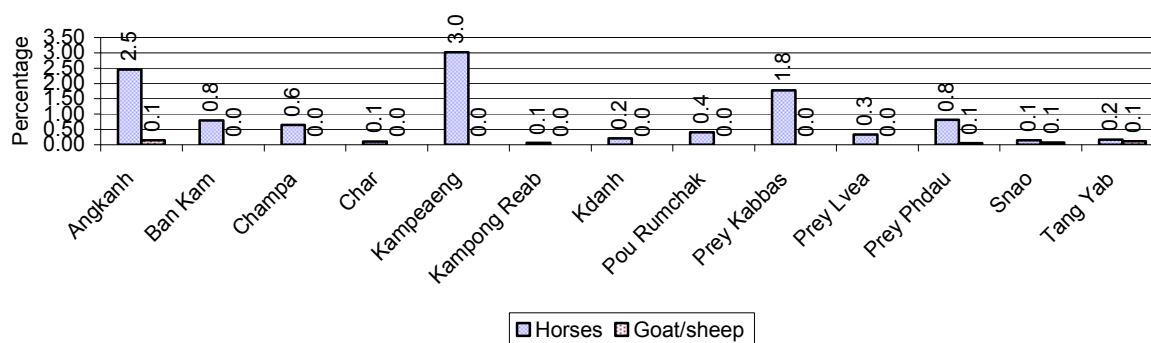
Note: Calculated against the total number of families in the commune

2.5.31 Percentage Families raising Ducks, by Commune, in 2008



Note: Calculated against the total number of families in the commune

2.5.32 Percentage Families raising Horses, Goats or Sheep, by Commune, in 2008

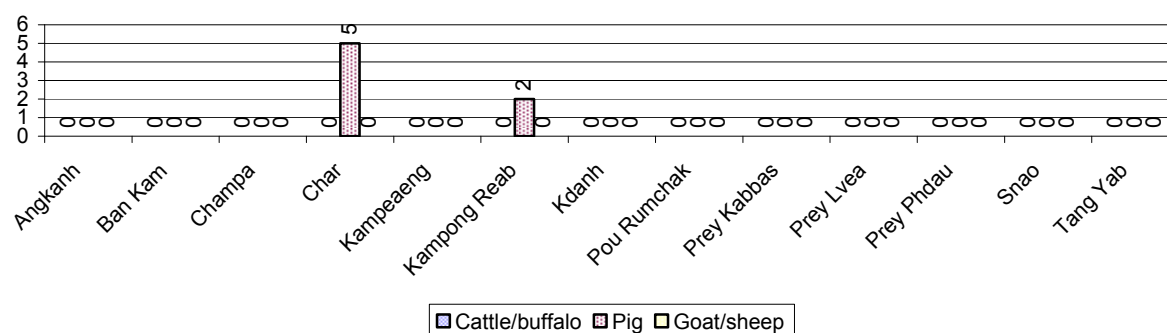


Note: Calculated against the total number of families in the commune

2.5.33 Livestock Farms over 3 years

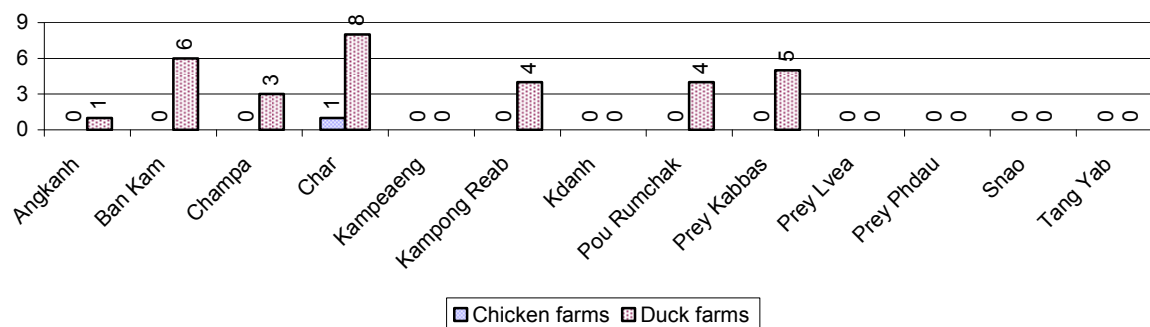
Description	2006	2007	2008
Number of cattle/buffalo farms	0 farm(s)	0 farm(s)	0 farm(s)
Number of pig farms	5 farm(s)	0 farm(s)	7 farm(s)
Number of goat/sheep farms	0 farm(s)	0 farm(s)	0 farm(s)
Number of chicken farms	13 farm(s)	3 farm(s)	1 farm(s)
Number of duck farms	29 farm(s)	33 farm(s)	31 farm(s)

2.5.34 Number Livestock Farms, by Commune in 2008



Note: Number of farms are recorded by the village chief, not by counting number of livestock in each farm

2.5.35 Number Chicken and Duck Farms, by Commune, for 2008



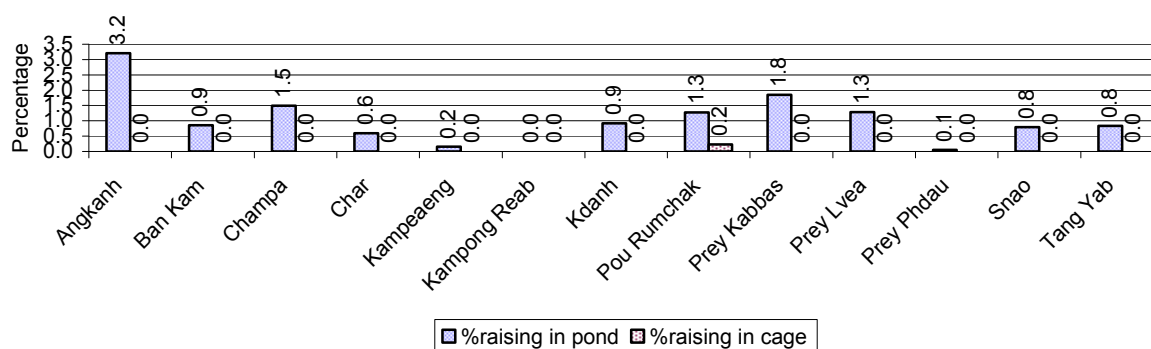
Note: Number of farm places recorded by village chief, not by counting number of livestock in each farm

2.5.36 Families raising Fish over 3 years

Description	2006	2007	2008
Total number of families raising fish	210 families	244 families	205 families
% families raising fish	1%	1%	1%
Number families raising fish in pond	210 families	244 families	201 families
% families raising fish in pond	1%	1%	1%
Number fish pond	264 pond(s)	294 pond(s)	211 pond(s)
No. of ponds per family	1.3 pond/families	1.2 pond/families	1.0 pond/families
Number of families raising fish in cage	0 families	0 families	4 families
%families raising fish in cage	0 %	0 %	0%
Number of fish cage	0 cage(s)	0 cage(s)	4 cage(s)
No. of fish cage per family	- cage /families	- cage /families	1.0 cage /families

Note: % of families raising fish or fish in ponds or cages is calculated a percentage of the total number of families.

2.5.37 Percentage of Families raising Fish, by Commune, in 2008



Note: Calculated as a percentage of the total number of families in the commune.

2.5.38 Shrimp and Prawn Farming over 3 years

Description	2006	2007	2008
Number of families raising shrimps	0 families	0 families	0 families
% Families raising shrimps	0%	0%	0%
Number of shrimp ponds	0 pond	0 pond	0 pond
Total area raising shrimps	0 ha	0 ha	0 ha
Area per family	-ha/families	-ha/families	-ha/families
Number of families raising prawns	0 families	0 families	0 families
% families raising prawns	0%	0%	0%
Number prawn ponds	0 pond	0 pond	0 pond
Ponds per families	- pond/families	-pond/families	-pond/families
Number of prawn cages	0 cage	0 cage	0 cage
Cages per families	0 cage /families	0 cage /families	0 cage /families

Note: Percentage of families raising either prawns or shrimp is calculated against the number of families, who do aquaculture farming, NOT the total population.

2.5.39 Numbers of Families raising Shrimps and number of Shrimp Ponds, by Commune, in 2008

There were none of these in this District in 2008

2.5.40 Number of Families raising Prawn and Number of Prawn Ponds/Cages, by Commune, in 2008

There were none of these in this District in 2008

3 Social Aspects

3.1 Education

3.1.1 Kindergarten in the District over 3 years

Description	2006	2007	2008
Number of community kindergarten schools	1 school(s)	1 school(s)	2 school(s)
Number of community kindergarten class rooms	2 room(s)	2 room(s)	4 room(s)
Number of community kindergarten classes	2 class(es)	2 class(es)	3 class(es)
Number of community kindergarten teachers	2 person(s)	50 person(s)	51 person(s)
Number of women community kindergarten teachers	1 women	0 women	1 women
Number of state and private kindergarten schools	10 school(s)	11 school(s)	10 school(s)
Number of state and private kindergarten class rooms	23 room(s)	24 room(s)	23 room(s)
Number of state and private kindergarten classes	22 class(e)s	22 class(es)	21 class(es)
Number of state and private kindergarten teachers	22 person(s)	245 person(s)	244 person(s)
Number of women state and private kindergarten teachers	21 women	119 women	118 women

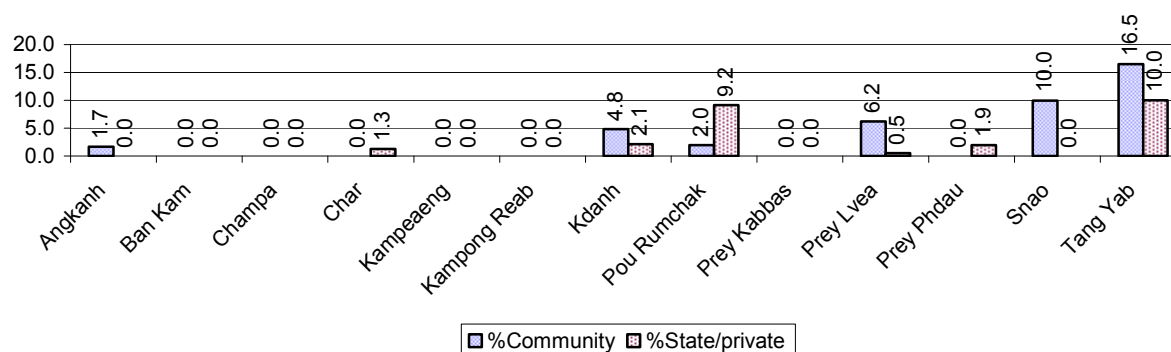
3.1.2 Percentage enrolment at Kindergarten level over 3 years

This table shows the percentage of the total 3-5 year old population attending kindergarten.

Description	2006 %	2007 %	2008	
			%	Number
Total percentage of children, 3-5 yrs, go to kindergarten	10%	10%	5%	381 person(s)
Percentage of children, 3-5 yrs, go community kindergarten	4%	5%	3%	231 person(s)
Percentage children, 3-5 yrs, go state/private kindergarten	6%	5%	2%	150 person(s)

Note: Calculated against the total for that age group

3.1.3 Percentage of Children 3-5 yrs attending Kindergarten, by Commune, in 2008



3.1.4 Basic Education over 3 years

Primary School

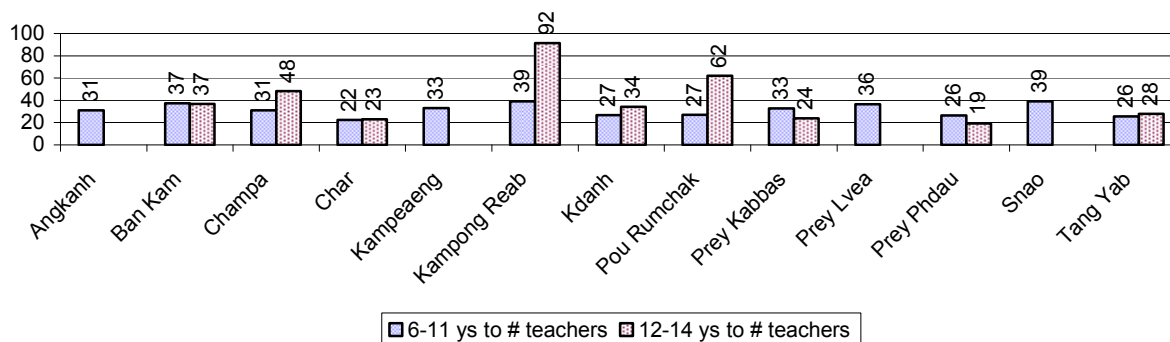
Description	2006	2007	2008
Number of primary schools	43 school(s)	39 school(s)	39 school(s)
Number of primary school rooms	459 room(s)	456 room(s)	465 room(s)
Number of primary classes	444 class(es)	466 class(es)	451 class(es)
Number of primary teachers	461 person(s)	427 person(s)	446 person(s)
Ratio of children 6-11 yrs to school	310	350	344
Ratio of children 6-11 yrs to school room	29	30	29
Ratio of children 6-11 yrs to class	30	29	30
Ratio of children 6-11 yrs to teacher	29	32	30

Note: According to education norm, children 6-11 yrs should attend primary school, while 12-14 yrs should be in lower secondary school, but in reality this varies.

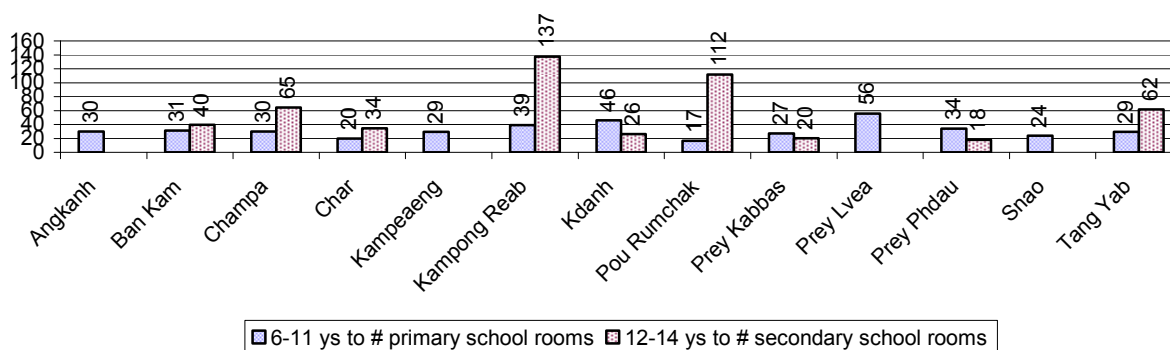
Lower Secondary School

Description	2006	2007	2008
Number of lower secondary schools	11 school(s)	11 school(s)	10 school(s)
Number of lower secondary school rooms	97 room(s)	149 room(s)	137 room(s)
Number of lower secondary classes	72 class(es)	140 class(es)	112 class(es)
Number of lower secondary teachers	117 person(s)	172 person(s)	158 person(s)
Ratio children 12-14 yrs to school	655	680	715
Ratio of children 12-14 yrs to school room	74	50	52
Ratio of children 12-14 yrs to class	100	53	64
Ratio of children 12-14 yrs to teacher	62	43	45

3.1.5 Ratio of 6-11 year old and 12-14 year old Children to number of Teachers, by Commune, in 2008



3.1.6 Ratio of 6-11 year old and 12-14 year old Children to number of School Rooms, by Commune, in 2008



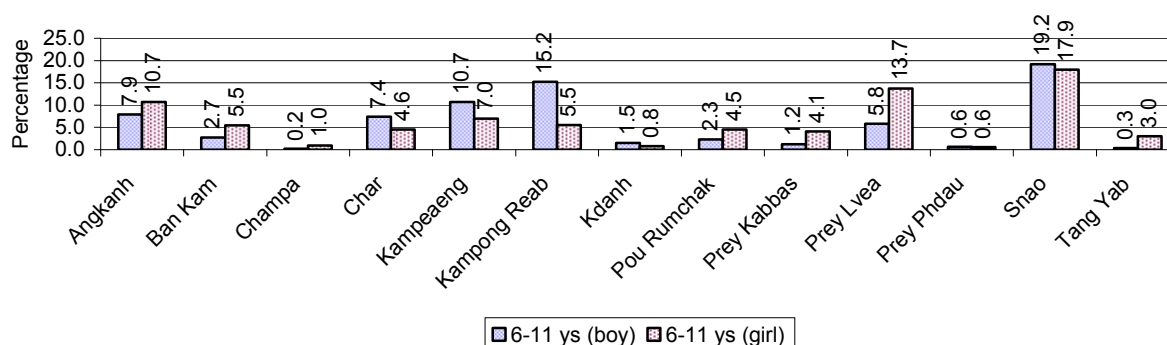
3.1.7 Enrolment status at Primary Level over 3 years

Description	2006 %	2007 %	2008	
			%	Number
Total children aged 6-11 years old	14%	13%	13%	13,426 person(s)
Total children aged 6-11 who are in school	92%	90%	94%	12,669 person(s)
Total children aged 6-11 who are not in school	8%	10%	6%	757 person(s)
Total girls aged 6-11 years old	13%	13%	12%	6,547 person(s)
Total girls aged 6-11 who are in school	92%	90%	94%	6,177 person(s)
Total girls aged 6-11 who are not in school	8%	10%	6%	370 person(s)
Total boys aged 6-11 years old	14%	14%	14%	6,879 person(s)
Total boys aged 6-11 who are in school	92%	89%	94%	6,492 person(s)
Total boys aged 6-11 who are not in school	8%	11%	6%	387 person(s)

Note 1: Percentage is calculated on the basis of the total number of children within 6-11 year age group for the first 3 rows and for the total girls and the total boys aged 6-11 yrs.

Note 2: Number of girls aged 6-11 who are in & not in school is calculated against the total number of girls aged 6-11 yrs. Number boys, 6-11 yrs who are in & not in school are calculated against the total number of boys aged 6-11 yrs.

3.1.8 Percentage of 6-11 year old Children not in School, by Commune, in 2008



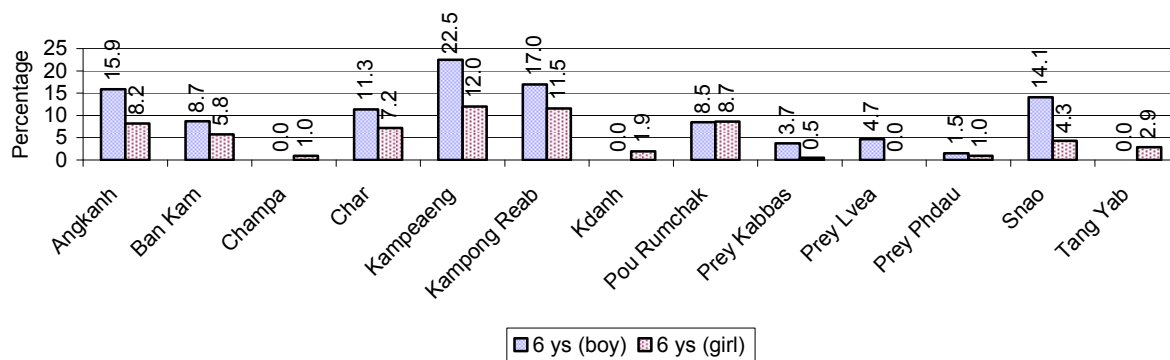
Note: calculated on the basis of the total number of children within 6-11 year age group in the commune.

3.1.9 Enrolment of 6 year old Children over 3 years

Description	2006 %	2007 %	2008	
			%	Number
Total % and number of children aged 6 years old	4%	3%	3%	3,358 person(s)
Total % of children aged 6 years old in school	85%	80%	91%	3,063 person(s)
Total % of children aged 6 years old not in school	15%	20%	9%	295 person(s)

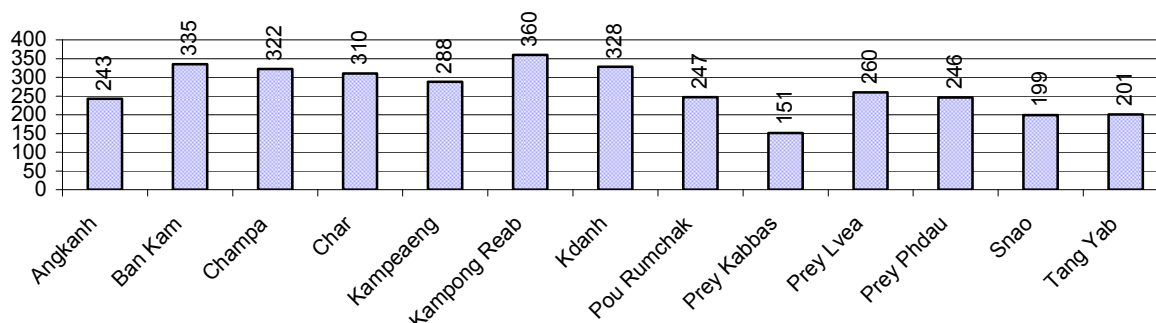
Note: First row calculated as a percentage of total population. Second and third row calculated as a percentage of the total number of 6 year olds.

3.1.10 Percentage of 6 year old Children not in School, by Commune, in 2008



Note: Calculated as a percentage of total 6 year old population

3.1.11 Number of 5 year old Children in each Commune in 2008

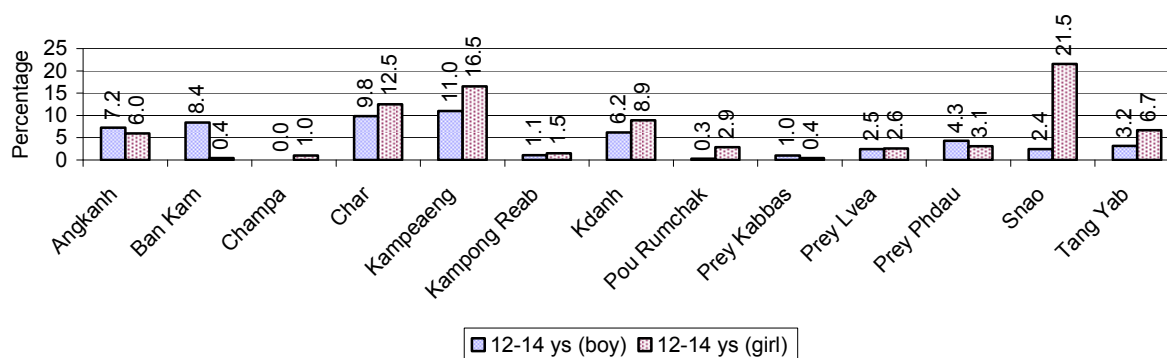


3.1.12 Enrolment at Lower Secondary Level over 3 years

Description	2006 %	2007 %	2008	
			%	Number
Total children aged 12-14 years old	7%	7%	7%	7,146 person(s)
Children aged 12-14 years old in school	92%	91%	94%	6,751 person(s)
Children aged 12-14 years old not in school	8%	9%	6%	395 person(s)
Total girls aged 12-14 years old	7%	7%	7%	3,501 person(s)
Girls aged 12-14 years old in school	91%	90%	94%	3,274 person(s)
Girls aged 12-14 years old not in school	9%	10%	6%	227 person(s)
Total boys aged 12-14 years old	7%	7%	7%	3,645 person(s)
Boys aged 12-14 years old in school	93%	92%	95%	3,477 person(s)
Boys aged 12-14 years old not in school	7%	8%	5%	168 person(s)

Note: Percentage is calculated on the basis of number of the total number of children within 12-14 yrs group, except for the first row of each section which is calculated on the basis of the total population.

3.1.13 Percentage of 12-14 year olds not in School, by Commune, in 2008



Note: Calculated as a percentage of the total 12-14 year old population in each commune

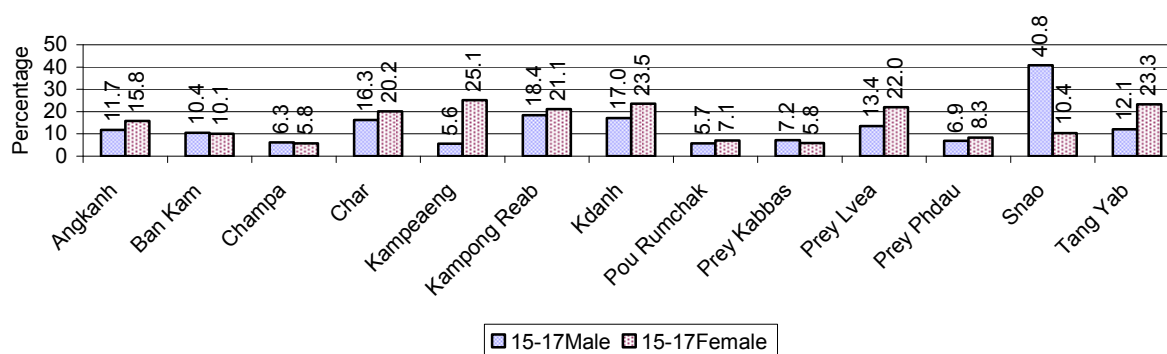
3.1.14 Upper Secondary Schools over 3 years

Description	2006	2007	2008
Number of upper secondary schools	5 school(s)	5 school(s)	6 school(s)
Number of upper secondary school rooms	117 room(s)	123 room(s)	150 room(s)
Number of upper secondary classes	113 class(es)	115 class(es)	124 class(es)
Number of upper secondary teachers	180 person(s)	156 person(s)	200 person(s)
Ratio of 15-17 yr olds to number of school	1,431	1,497	1,232
Ratio of 15-17 yr olds to number of school room	61	61	49
Ratio of 15-17 yr olds to number of classes	63	65	60
Ratio of 15-17 yr olds to number of teacher	40	48	37

3.1.15 Enrolment of 15-17 year old teenagers over 3 years

Description	2006	2007	2008
Number of teenage, 15-17 years old	7,156 person(s)	7,486 person(s)	7,394 person(s)
Number of teenage, 15-17 years old, who are not studying	1,188 person(s)	1,215 person(s)	1,054 person(s)
Percentage of teenage, 15-17 years old not studying	17%	16%	14%

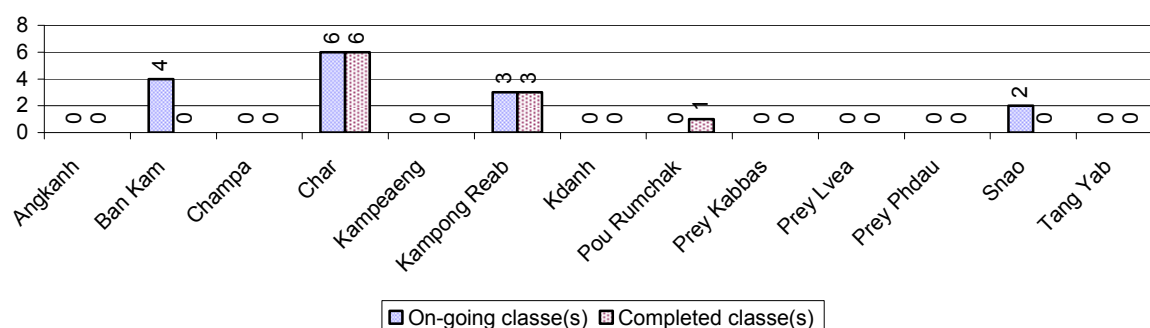
3.1.16 Percentage of 15-17 year old Teenagers not at School, by Commune, in 2008



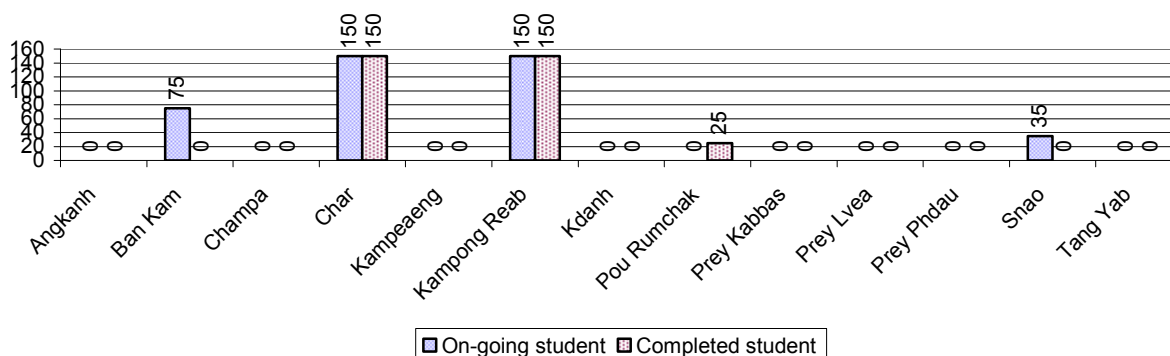
3.1.17 Literacy Classes as of 2008

Literacy classes	Organized by:		Other Program(s)	Total
	PDoEYS	NGOs		
Number of On-going literacy classes	11 class(es)	4 class(es)	0 class(es)	15 class(e(s)
Number of literacy students in on-going classes	335 person(s)	75 person(s)	0 person(s)	410 person(s)
Completed literacy class(es)	10 classes	0 classes	0 classes	10 classes
Number of literacy students that have completed literacy classes	325 person(s)	0 person(s)	0 person(s)	325 person(s)
Number of students that passed	325 person(s)	0 person(s)	0 person(s)	325 person(s)

3.1.18 Number of on-going and completed Literacy Classes, by Commune, in 2008



3.1.19 Students of on-going & completed Literacy Classes, by Commune, in 2008

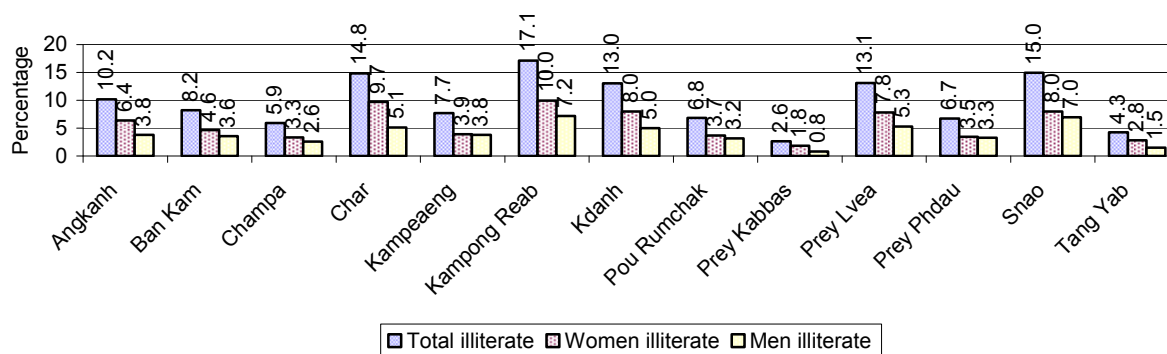


3.1.20 Percentage of illiterate People between 15-60, over 3 years

Illiteracy Status	2006 %	2007 %	2008	
			%	Number
Illiterate people, 15-60 years old	9%	10%	9%	5,699 person(s)
Illiterate females, 15-60 years old	5%	6%	5%	3,330 person(s)
Illiterate people, 15-17 years old	4%	5%	4%	284 person(s)
Illiterate females, 15-17 years old	2%	2%	2%	165 person(s)
Illiterate people, 18-24 years old	4%	5%	4%	596 person(s)
Illiterate females, 18-24 years old	2%	3%	2%	358 person(s)
Illiterate people, 25-60 years old	12%	13%	12%	4,819 person(s)
Illiterate females, 25-60 years old	7%	8%	7%	2,807 person(s)

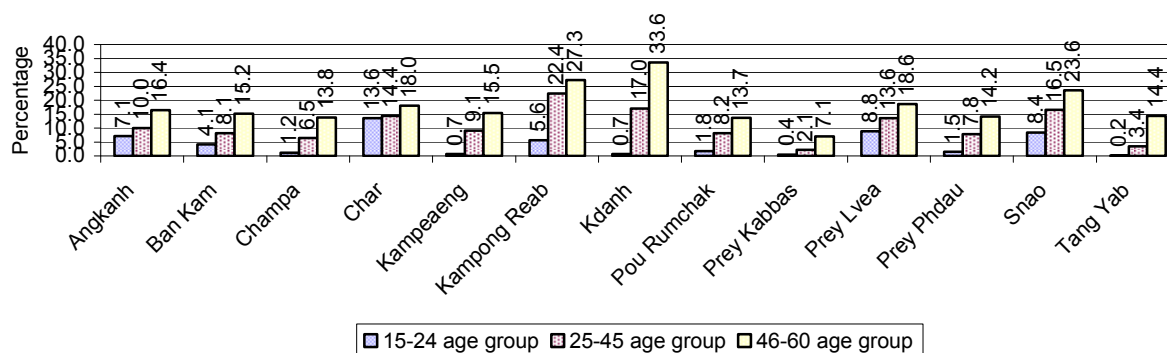
Note: Percentage is calculated on the basis of number of people in age each group.

3.1.21 Percentage illiterate People among 15-60 yrs old, by Commune, in 2008



Note: Percentages are calculated on the basis of number of people in that age group.

3.1.22 Percentage illiterate People for 15-24 yrs, 25-45 yrs and 46-60 yrs, by Commune, in 2008



Note: Percentage of illiterate people in each age group is calculated on the basis of number of people in that age group.

3.2 Health

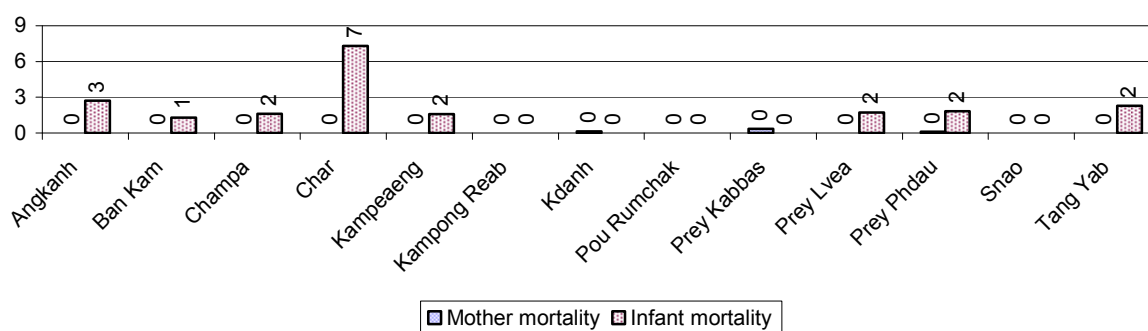
3.2.1 Health Situation of Women and Children, over 3 years

Description	2006	2007	2008
Number families with a birth during the year	1,361 families	1,491 families	1,412 families
Number of women who had their baby delivered by a TBA	463 person(s)	250 person(s)	169 person(s)
Percentage of women who had their baby delivered by a TBA	34 %	17 %	12 %
Number of women who had their baby delivered by a midwife	898 person(s)	1,241 person(s)	1,243 person(s)
Percentage of women had their baby delivered by a midwife	66 %	83 %	88 %
Number of mothers who died within 1 month of giving birth	6 person(s)	2 person(s)	4 person(s)
Mothers who died within 1 month of giving birth per 100,000 families having a delivery	441	134	283

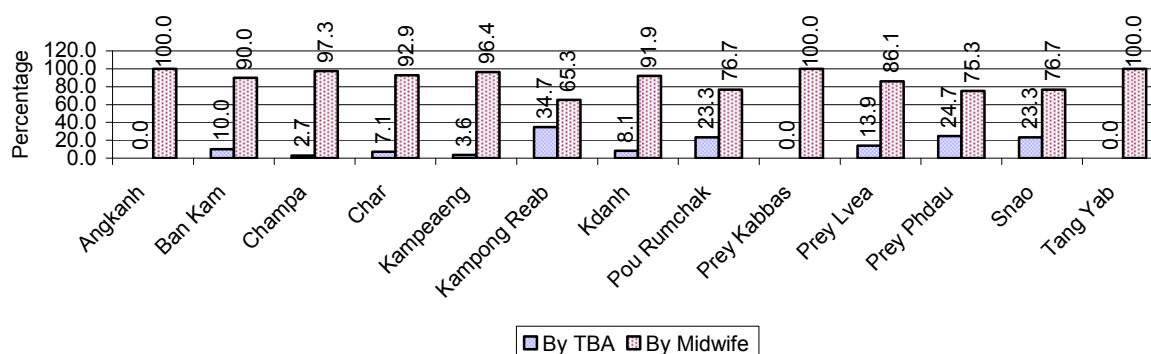
Description	2006	2007	2008
Number of infants born during the year	1,361 person(s)	1,491 person(s)	1,412 person(s)
Number of Infants who died within 1 month	39 person(s)	11 person(s)	11 person(s)
Infants mortality within 1 month per 1,000 births	29	7	8
Number of children who died below the age of 5.	48 person(s)	63 person(s)	37 person(s)
Number of infants, aged 9-12 months, born during the year	1,003 person(s)	1,022 person(s)	801 person(s)
Nr. infants, aged 9-12 months, not receiving full immunization	45 person(s)	40 person(s)	44 person(s)
% of 9-12 months infants, not receiving full immunization	4 %	4 %	5 %

Note: TBA = Traditional Birth Attendant

3.2.2 Mothers dying within 0 days to 1 month of giving Birth and Infants dying within 1 month in 2008, by Commune

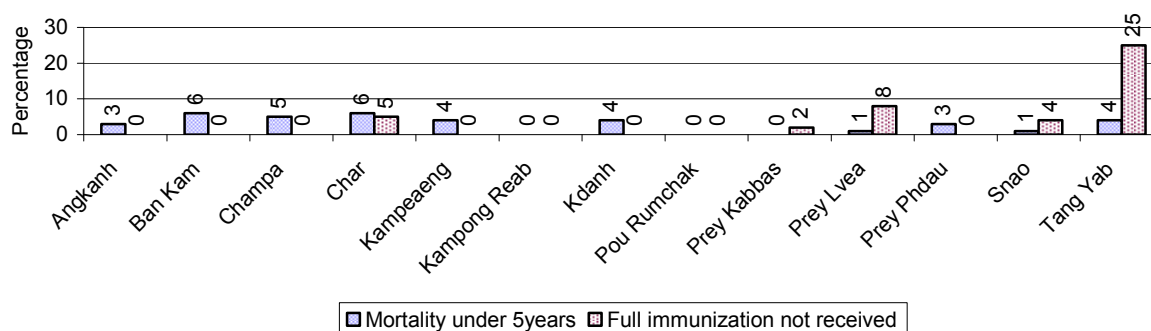


3.2.3 Percentage of Women delivering with a TBA or Midwife, by Commune



Note: Calculated as a percentage of total deliveries

3.2.4 Percentage of Children dying below 5 & of 9-12 months not receiving full Immunization, by Commune, in 2008



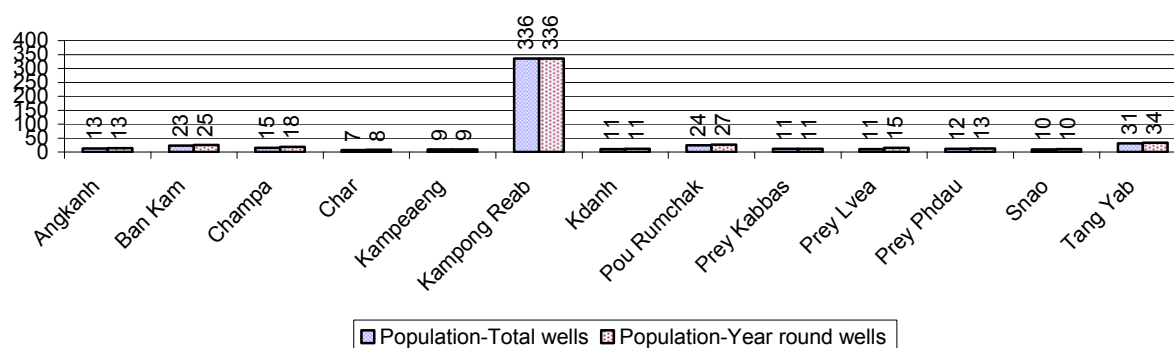
Note: Mortality rate calculated as a percentage of the total 5 year old population. Lack of immunization received calculated as a percentage of the total number 9-12 months olds there are

3.3 Water and Sanitation

3.3.1 Number of different types of Wells over 3 years

Type of wells	Number of wells by year		
	2006	2007	2008
<i>Total number of pumped or mixed wells</i>	6,174	6,470	7,371
Year-round usable pumped or mixed wells	5,799	5,986	6,900
Dry season unusable pump or mixed wells	375	484	471
Pump or mixed wells needing repair/rehabilitation	408	537	521
<i>Total number of ring wells</i>	545	453	495
Year-round usable ring wells	300	183	224
Dry season unusable ring wells	245	270	271
Ring wells needing repair/rehabilitation	120	193	73
<i>Total number of unprotected dug wells</i>	103	120	174
Year-round usable unprotected dug wells	91	102	158
Dry season unusable unprotected dug wells	12	18	16

3.3.2 Ratio of People to Wells, by Commune, in 2008

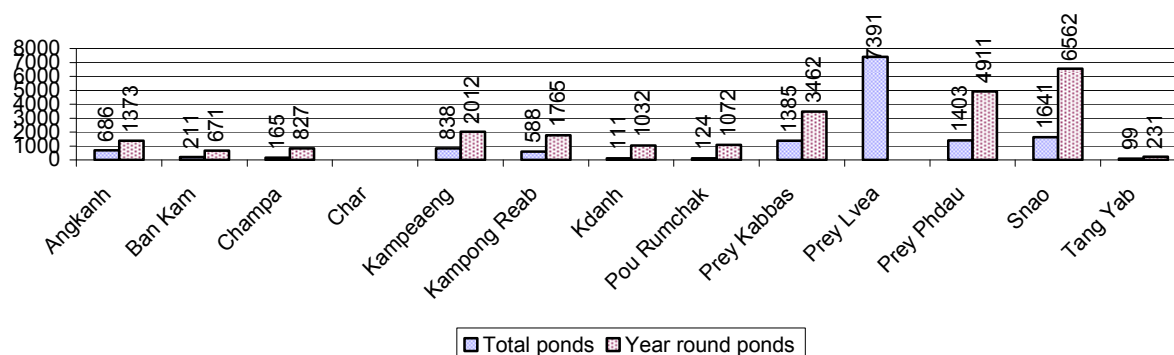


Note: Year-round wells excluding unprotected wells

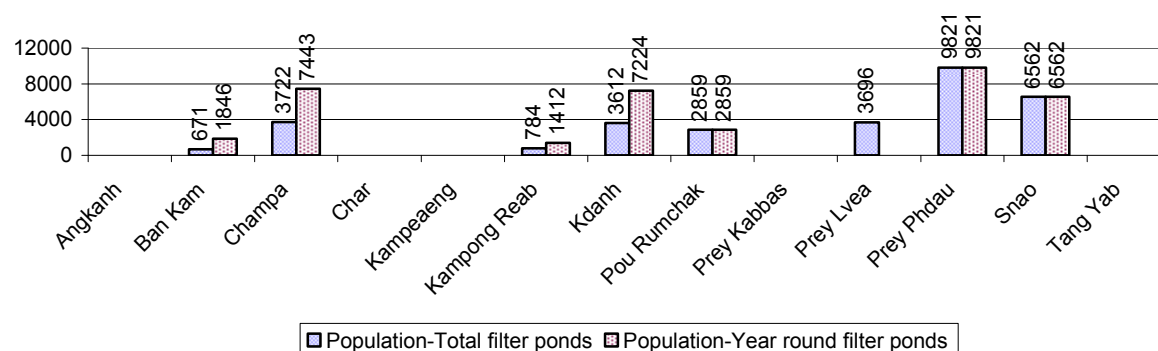
3.3.3 Potable Ponds over 3 years

Type of Pond	2006	2007	2008
<i>Total number of normal-type ponds</i>	608 pond	441 pond	356 pond
Year-round usable normal-type ponds	86 pond	84 pond	93 pond
Dry season unusable normal-type ponds	522 pond	357 pond	263 pond
Normal-type ponds needing repair/rehabilitation	140 pond	107 pond	120 pond
<i>Total number of filter ponds</i>	57 pond	15 pond	31 pond
Year-round usable filter ponds	36 pond	6 pond	16 pond
Filter ponds, dry season unusable	21 pond	9 pond	15 pond
Filter ponds needing repair/rehabilitate	17 pond	9 pond	16 pond

3.3.4 Ratio of People to normal Ponds, by Commune in 2008



3.3.5 Ratio of People to Filter Ponds, by Commune, in 2008

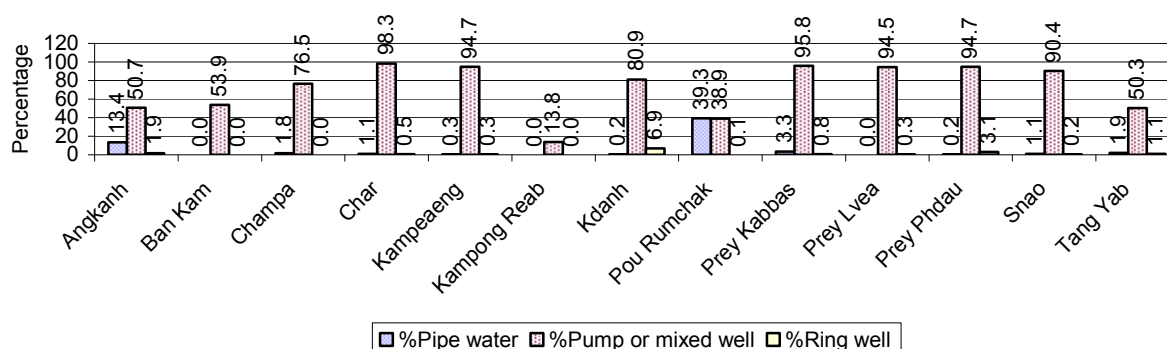


3.3.6 Source of potable Water for Households, over 3 years

Water sources	2006 %	2007 %	2008	
			%	Number
Families using water from purification system	3%	6 %	5 %	1,019 families
Families using water from pump, mixed wells	67%	65 %	72 %	15,064 families
Families using water from ring wells and open dug wells	3%	2 %	1 %	235 families
Families using water from pond	16%	21 %	14 %	2,906 families
Families using water from rain water storage	4%	1 %	0 %	56 families
Families using water from rivers, lakes, natural ponds and reservoirs	7%	6 %	8 %	1,636 families

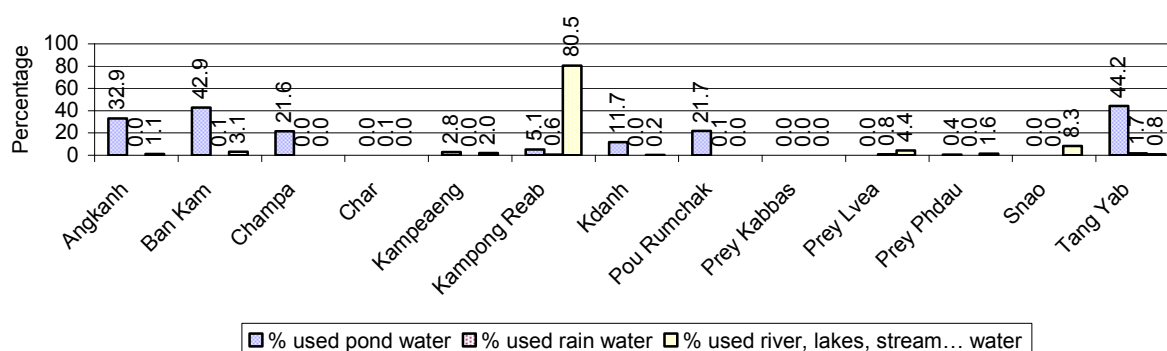
Note: Calculated as a percentage of the total number of families.

3.3.7 Percentage Families using different Water Sources, by Commune, in 2008



Note: Calculated as a percentage of the total number of families in each commune

3.3.8 Percentage Families using Water from Rain Water Storage, Ponds and natural Sources (rivers/lakes/natural ponds/reservoirs), by Commune, 2008



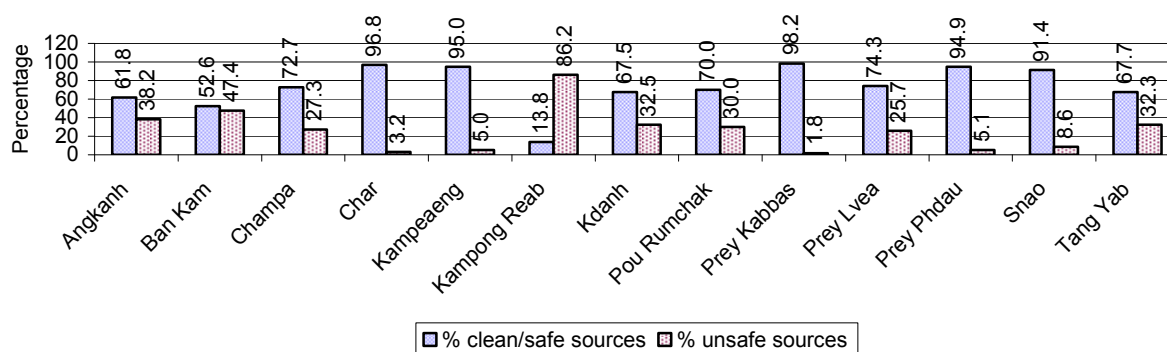
Note: Calculated as a percentage of the total number of families in each commune

3.3.9 Drinking Water Sources in the dry Season over 3 years

Percentage Families that get drinking water from:	2006 %	2007 %	2008	
			%	Number
from clean/safe sources	66 %	68 %	74 %	15,528 families
from unsafe sources	34 %	32 %	26 %	5,388 families

Note: Calculated as a percentage of the total number of families.

3.3.10 Percentage Families using safe and unsafe Water Sources in the dry Season, by Commune, in 2008



Note: Calculated as a percentage of the total number of families in each commune.

3.3.11 Drinking Water Purification by Households, over 3 years

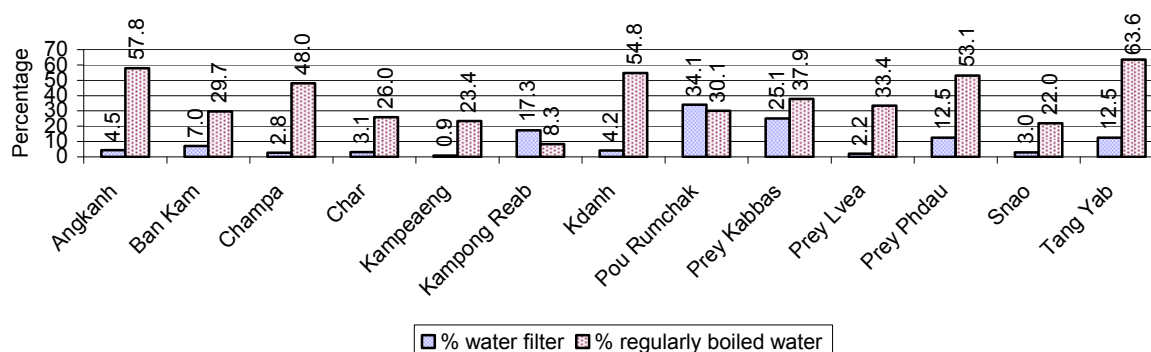
This table shows the different ways families make water safe for drinking.

Families, who:	2006	2007	2008	
	%	%	%	Number
Filter water for drinking	5%	6%	10 %	2,112 families
Boil water for drinking	34%	39%	37 %	7,808 families

Note: Calculated as a percentage of the total number of families

3.3.12 Percentage Families filtering Water or regularly boiling Water, by Commune, in 2008

This graph shows the different ways families make drinking water safe.



Note: Calculated on as a percentage of the total number of families in each commune.

3.3.13 Families' access to Water, over 3 years

Families access to water	2006	2007	2008	
	%	%	%	Number
Families with water at home or in less than 150m	41%	47%	62 %	12,904 families
Families with water 150m or more away from home	8%	10%	22 %	4,628 families

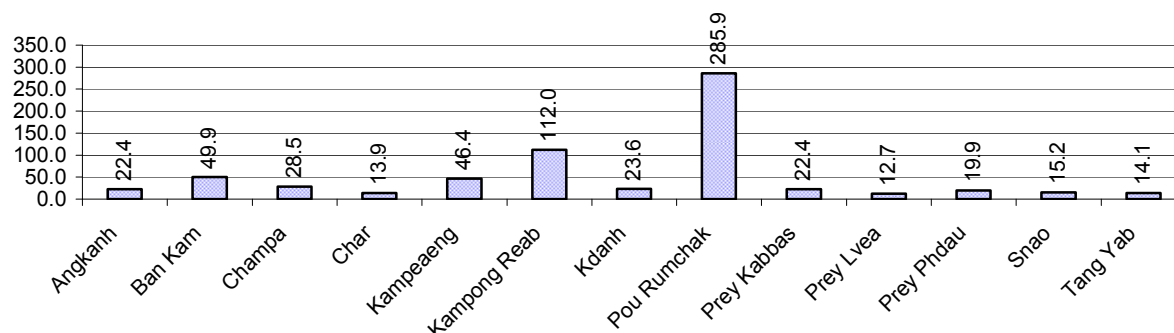
Note: Calculated as a percentage of the total number of families

3.3.14 Ratio of people to Latrines over 3 years

Description	2006 Ratio	2007 Ratio	2008	
			Ratio	Number
Ratio of people to latrines	29.9	26.5	23.3	4,435.0

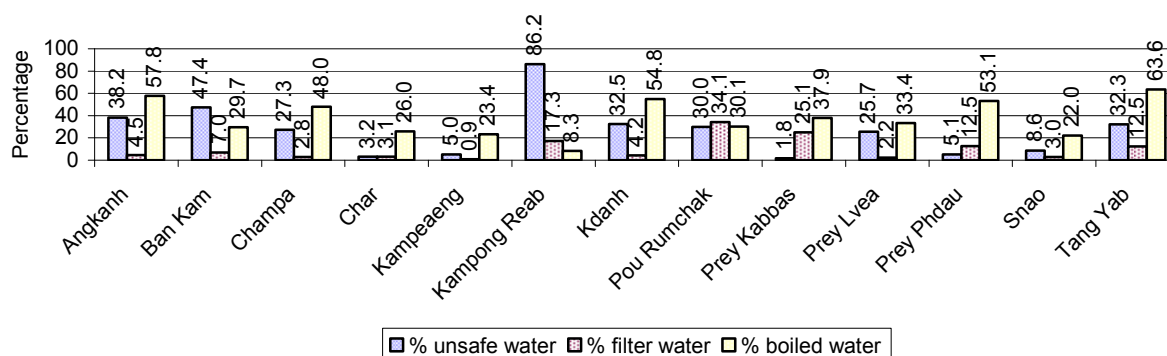
Note: Ratio calculated by dividing the number of houses with latrines by the total population

3.3.15 Ratio of People to Latrines, by Commune, in 2008



Note: Ratio calculated by dividing the number of houses with latrines by the total population in a Commune.

3.3.16 Percentage of Families drinking boiled, filtered or unsafe Water, by Commune, in 2008



Note: Calculated as a percentage of the total number of families in each commune.

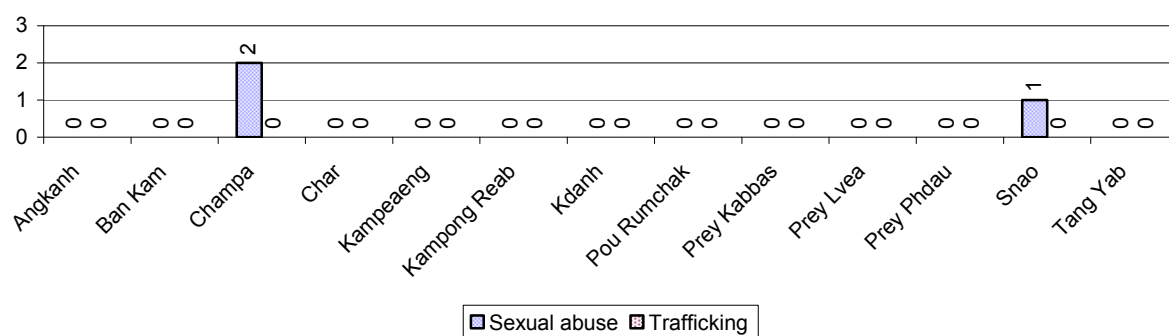
3.4 Vulnerable groups

3.4.1 Vulnerable Groups in need of special Protection over 3 years

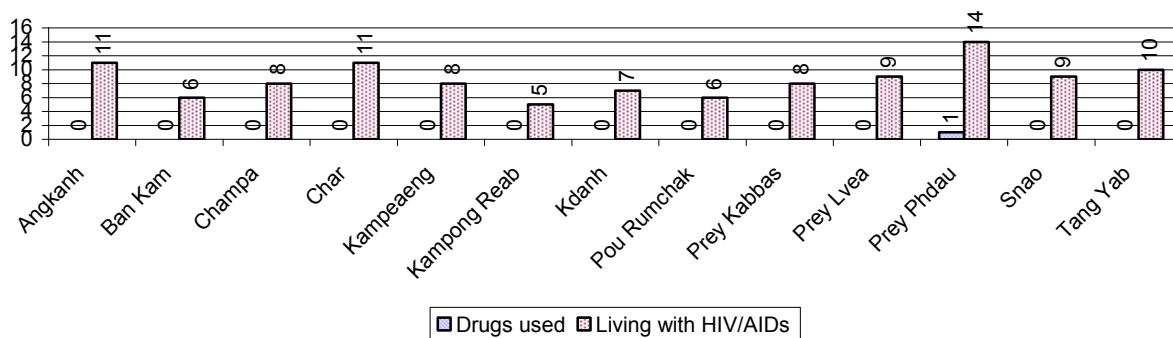
Vulnerable groups	2006	2007	2008
Victims of sexual abuse	3 person(s)	1 person(s)	3 person(s)
Victims of human trafficking	6 person(s)	0 person(s)	0 person(s)
Families with family member(s) using drugs	8 families	4 families	1 families
Families with family member(s) living with HIV/AIDS	89 families	108 families	112 families
Children under 18 yrs old whose parent died of AIDS	175 person(s)	230 person(s)	206 person(s)
Orphaned/abandoned children under 18 yrs old (all cases)	516 person(s)	407 person(s)	390 person(s)
Elderly persons without guardian	178 person(s)	122 person(s)	111 person(s)

Vulnerable groups	2006	2007	2008
Disabled people able to earn an income	113 person(s)	116 person(s)	106 person(s)
Disabled people unable to earn an income	108 person(s)	113 person(s)	128 person(s)
Disabled people under 18 yrs old	79 person(s)	56 person(s)	70 person(s)
Victims of natural disasters	323 families	5 families	4 families
Victims of land mines and unexploded weapons	22 person(s)	20 person(s)	17 person(s)

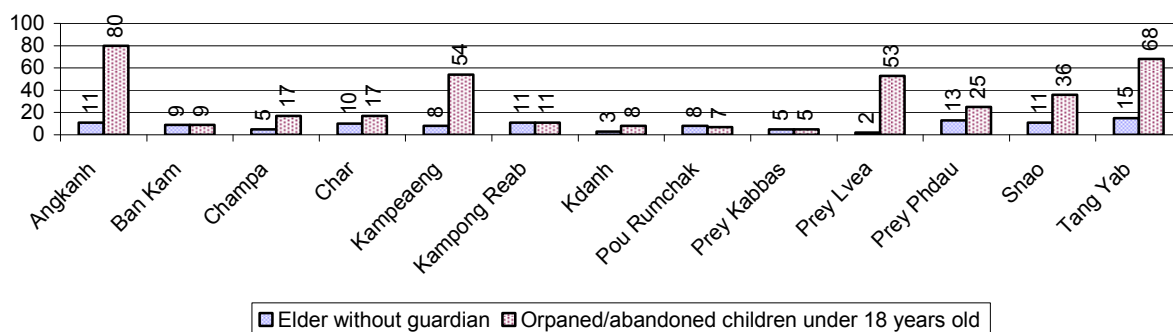
3.4.2 Registered Victims of sexual Abuse or Trafficking, by Commune, for 2008



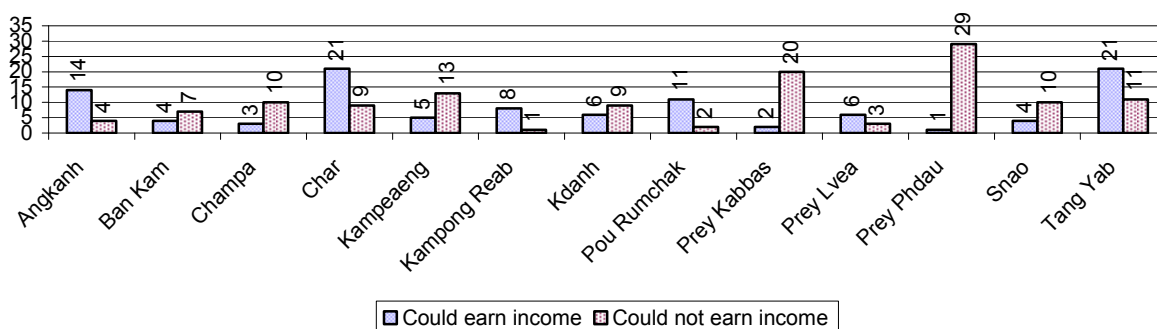
3.4.3 Registered Families with Member(s) using Drugs or living with HIV/AIDS, by Commune, for 2008



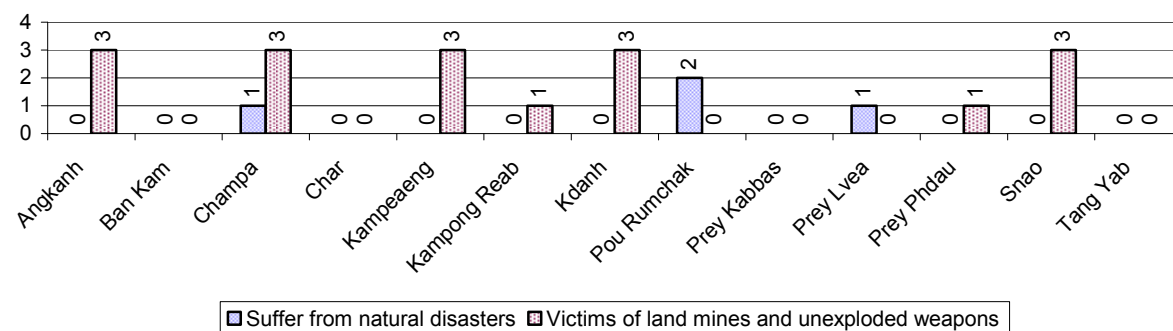
3.4.4 Elderly Persons without a Guardian and orphaned/abandoned Children under 18 years old, by Commune, for 2008



3.4.5 Number of disabled People who could or could not earn an Income, by Commune, for 2008



3.4.6 Number of Families who suffered from natural Disasters, and number of Victims of Land Mines and unexploded Weapons, by Commune, in 2008



3.5 Migration

3.5.1 Migration over 3 years

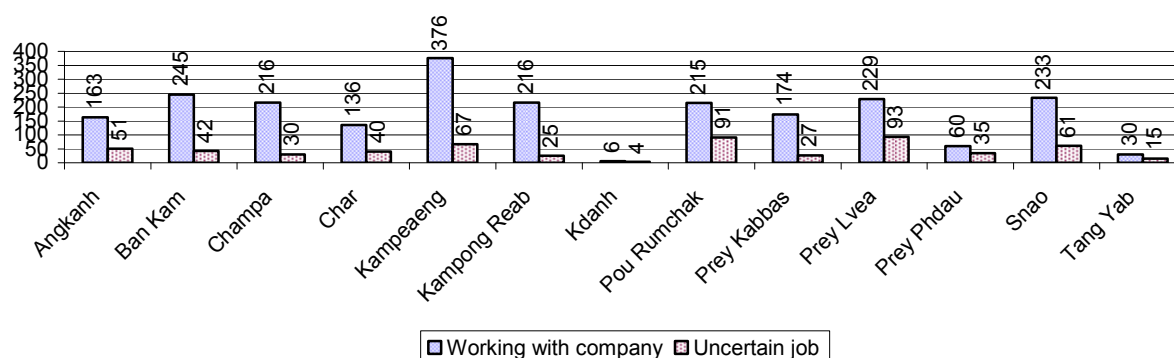
Description	2006	2007	2008
Number of families permanently in-migrated	146 families	114 families	97 families
Total number of people	531 person(s)	441 person(s)	398 person(s)
Total number of female	262 person(s)	223 person(s)	220 person(s)
Number of families permanently out-migrated	104 families	103 families	129 families
Total number of people	465 person(s)	397 person(s)	386 person(s)
Total number of female	230 person(s)	213 person(s)	223 person(s)
Number of families staying temporarily	43 families	37 families	44 families
Total number of people	170 person(s)	117 person(s)	144 person(s)
Total number of female	86 person(s)	61 person(s)	73 person(s)

3.5.2 Job Migration

Description	2006	2007	2008
Number of people migrated to work with company/factory	5%	5%	4% 2,299 persons
Number of people migrated to work, but have uncertain jobs	1%	1%	1% 581 persons

Note: Calculated as a percentage of the total population of 18-60 year olds

3.5.3 Number of People working outside their home Villages in a Company/Factory or with an uncertain Job in 2008

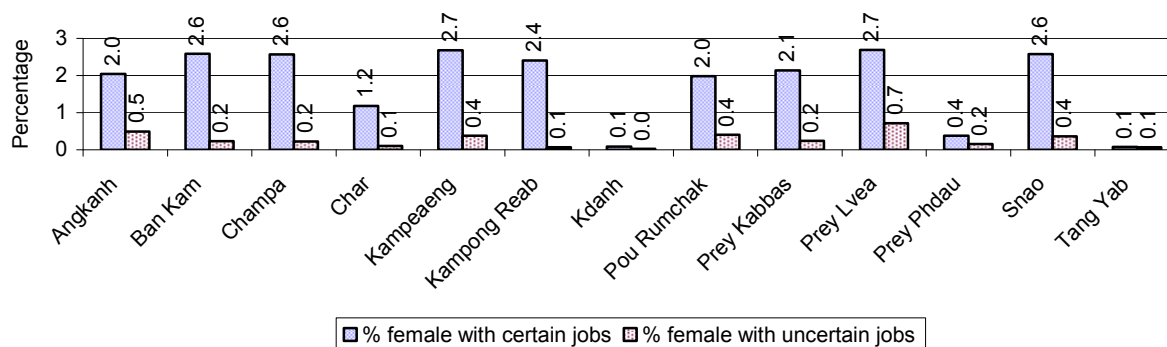


3.5.4 Female migration over 3 years

Description	2006 %	2007 %	2008	
			%	Number
Total number of migrants	2.8%	3.3%	2.8%	2,880 person(s)
Number of female migrants	1.9%	2.2%	2.0%	2,076 person(s)
Total number of migrants, who go to work with company/factory (with certain jobs)	2.3%	2.6%	2.2%	2,299 person(s)
Number of female migrants with certain jobs	1.7%	1.9%	1.7%	1,804 person(s)
Total number of migrants with uncertain jobs	0.6%	0.7%	0.6%	581 person(s)
Number of female migrants with uncertain jobs	0.2%	0.3%	0.3%	272 person(s)

Note: Calculated as a percentage of the total population

3.5.5 Percentage female Migrants with certain and uncertain Jobs, by Commune, in 2008



Note: Calculated as a percentage of the total population of the commune

4 Natural Resources and Environment (NRE)

4.1 Families involved with NRE issues over 3 years

Description	2006 %	2007 %	2008	
			%	Number
Families living with forest by products	0 %	0 %	0 %	0 families
Families living in a protected area	0 %	0 %	0 %	0 families
Houses with access to garbage collection service	1 %	1 %	0 %	0 families
Families affected by environmental pollution	0 %	0 %	0 %	75 families
Families using chemical fertilizer	88 %	88 %	88 %	18,417 families
Families using chemical pesticide	53 %	59 %	57 %	11,903 families

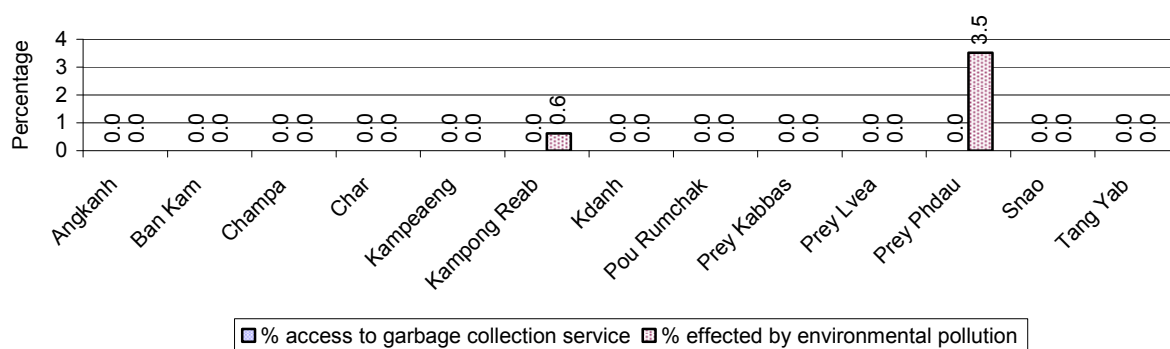
Note: Calculated as a percentage of the total number of families

4.2 Percentage of Families involved with Natural Resource issues, by Commune, for 2008

There were no families involved with natural resource issues in this District in 2008

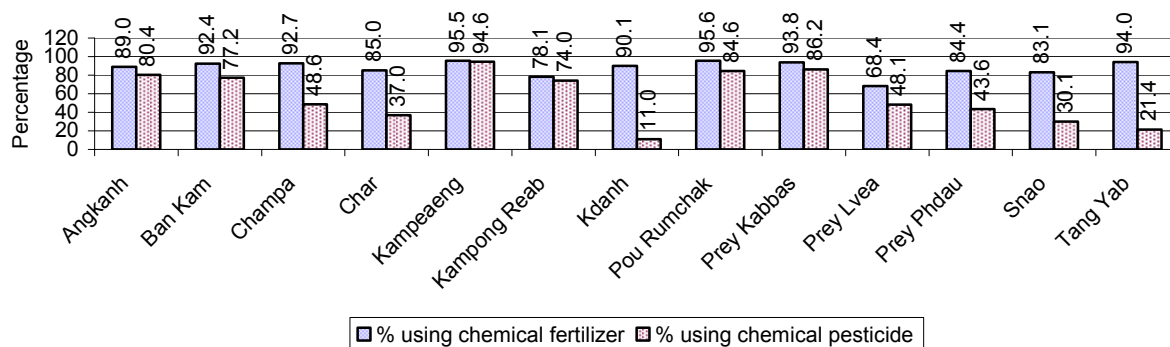
Note: Calculated as a percentage of the number of families in each commune

4.3 Percentage Houses with access to Garbage collection and Families affected by environmental Pollution, by Commune, for 2008



Note: Garbage collection is calculated as a percentage of the total number of houses in each commune and families affected by environmental pollution is calculated as a percentage of the total number of families in each commune.

4.4 Percentage Families using chemical Fertilizer and chemical Pesticides, by Commune, for 2008



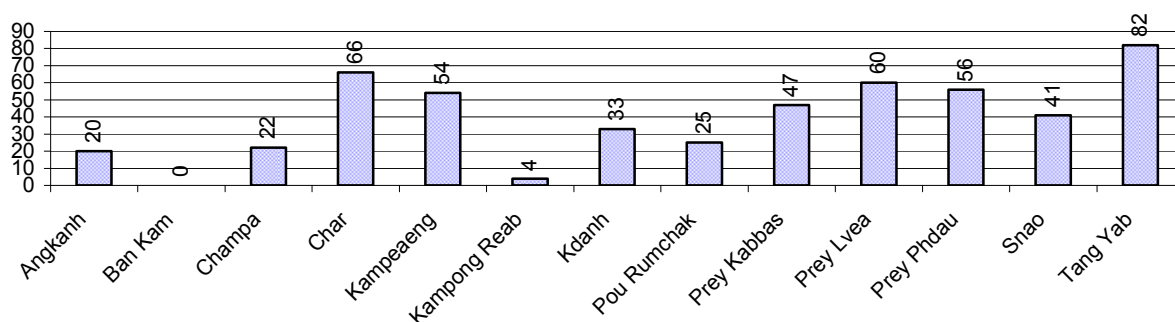
Note: Calculated as a percentage of the total number of families in each commune

5 Administration and Security

5.1 Birth Registration across 3 years

Description	2006	2007	2008
Number of infants to be registered	1,322 person(s)	1,480 person(s)	1,401 person(s)
Number of unregistered infants the year	374 person(s)	469 person(s)	510 person(s)
Percentage of infants unregistered	28 %	32 %	36 %

5.2 Number of unregistered Infants born in 2008, by Commune

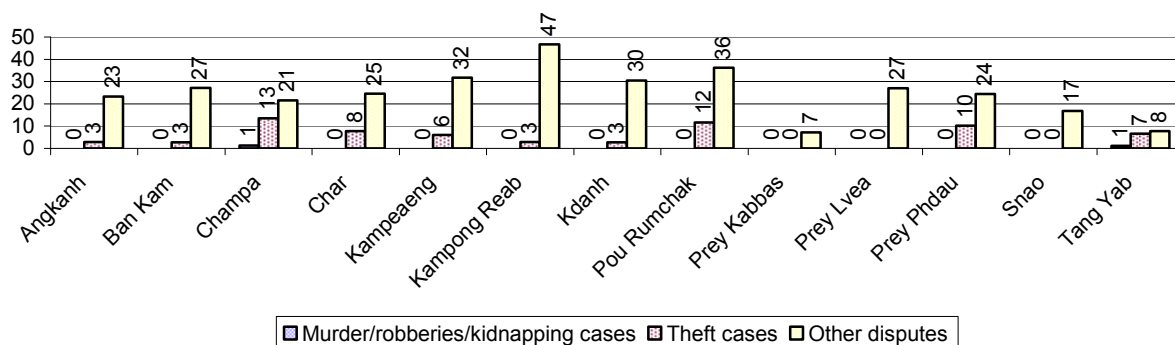


5.3 Registered criminal Cases over 3 years

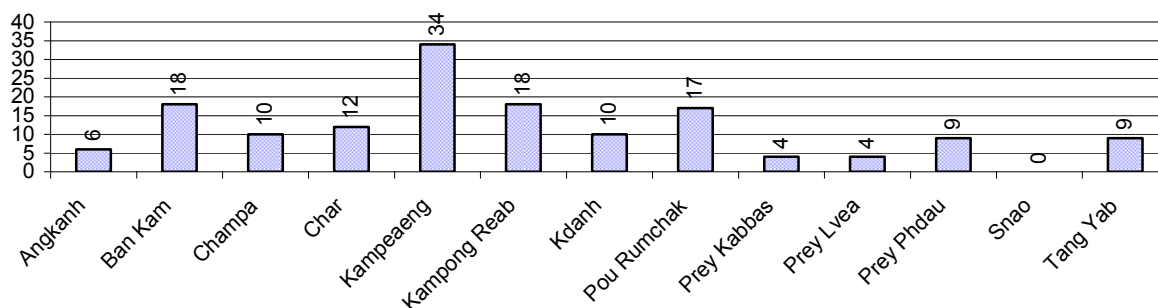
Description	2006	2007	2008
Murders, robberies and kidnapping cases	0 case(s)	1 case(s)	2 case(s)
Theft cases	114 case(s)	108 case(s)	57 case(s)
land dispute cases	219 case(s)	158 case(s)	151 case(s)
Other disputes cases	252 case(s)	283 case(s)	259 case(s)

Note: this reflects only registered criminal cases

5.4 Registered criminal Cases per 10,000 people, by Commune, for 2008



5.5 Number of registered Land Disputes, by Commune, in 2008

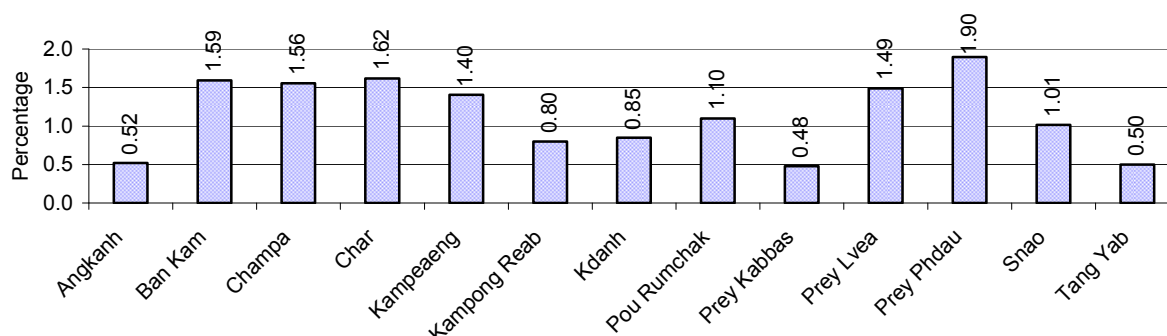


6 Gender

6.1 Registered Domestic Violence over 3 years

Description		2006	2007	2008
Families experiencing domestic violence		234 families	304 families	243 families(s)
% families experiencing domestic violence		1 %	2 %	1 %
Domestic violence cases reported by village chiefs		134 case(s)	185 case(s)	197 case(s)
Type	Physical violence	78 case(s)	80 case(s)	89 case(s)
	Sexual violence	1 case(s)	8 case(s)	7 case(s)
	Mental violence	33 case(s)	53 case(s)	54 case(s)
	Household economic violence	22 case(s)	44 case(s)	47 case(s)
Number of administrative decisions on domestic violence		59 case(s)	151 case(s)	150 case(s)
% of administrative decisions on domestic violence		44 %	82 %	76 %

6.2 Percentage of registered cases of Families experiencing domestic Violence, by Commune, in 2008



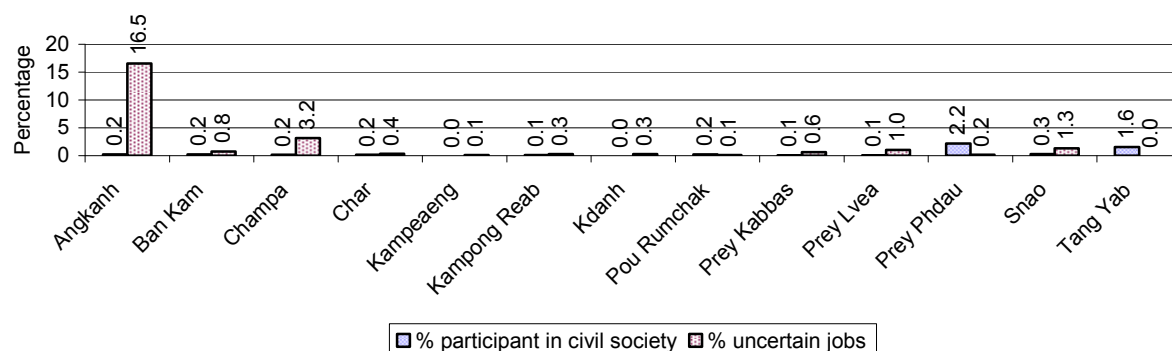
Note: Calculated as a percentage of the total number of families in each commune

6.3 Women's involvement over 3 years

Description	2006 %	2007 %	2008	
			%	Number
People participating in civil society	1%	1%	1%	1,038 person(s)
Women participating in civil society	0%	0%	0%	474 person(s)
People, 18-60 yrs, with uncertain/irregular jobs	3%	2%	3%	1,873 person(s)
Women, 18-60 yrs, with uncertain/irregular jobs	1%	1%	2%	905 person(s)

Note: Participation can be in NGOs, CBOs, credit groups, women's unions, parties and other civil society organizations. The first section is calculated as a percentage of the total population. The second section is calculated as a percentage of the total 18-60 year old population.

6.4 Percentage of Female Participants in Civil Society and of 18-60 year women with uncertain Jobs, by Commune, in 2008



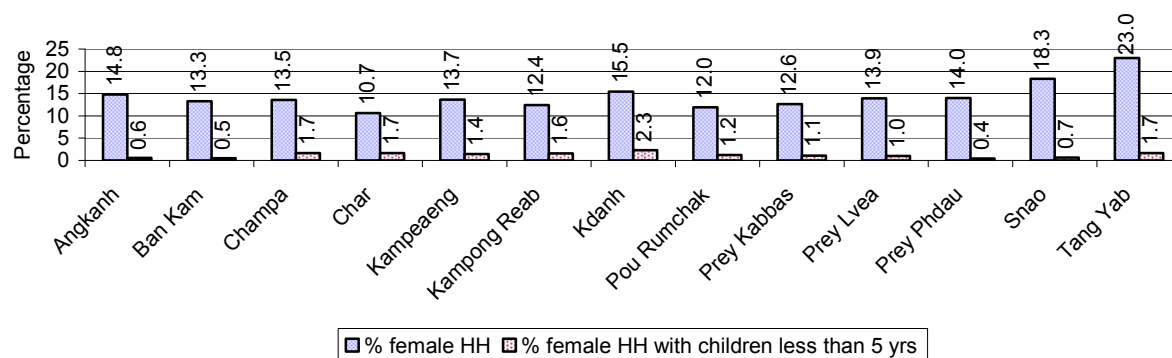
Note: Percentage of female participants in civil society is calculated as a percentage of the total population per commune. The percentage of 18-60 years old women with uncertain jobs is calculated as a percentage of the total 18-60 year old population per commune.

6.5 Female-headed Households over 3 years

Families with:	2006	2007	2008	
	%	%	%	Number
Households in which a woman is the family head	14%	14%	14%	3,015 families
Households in which a woman is the family head with children of less than 5 yrs	2%	2%	1%	258 families

Note: Calculated as a percentage of the total number of families

6.6 Percentage female-headed Households and with Children of less than 5 years old, by Commune, in 2008



Note: Calculated as a percentage of the total number of families in each commune
HH: Headed Household

7 Indigenous People in the District

7.1 Ethnic Minorities in the District over 3 years

Race of indigenous	2006		2007		2008	
	# families	# population	# families	# population	# families	# population
Phnong	0 families	0 person(s)	0 families	0 person(s)	0 families	0 person(s)
Kouy	0 families	0 person(s)	0 families	0 person(s)	0 families	0 person(s)
Stieng	0 families	0 person(s)	0 families	0 person(s)	0 families	0 person(s)
Mil	0 families	0 person(s)	0 families	0 person(s)	0 families	0 person(s)
Kroal	0 families	0 person(s)	0 families	0 person(s)	0 families	0 person(s)
Thmorn	0 families	0 person(s)	0 families	0 person(s)	0 families	0 person(s)
Khaonh	0 families	0 person(s)	0 families	0 person(s)	0 families	0 person(s)
Tompouonn	0 families	0 person(s)	0 families	0 person(s)	0 families	0 person(s)
Charay	0 families	0 person(s)	0 families	0 person(s)	0 families	0 person(s)
Kroeung	0 families	0 person(s)	0 families	0 person(s)	0 families	0 person(s)
Kavet	0 families	0 person(s)	0 families	0 person(s)	0 families	0 person(s)
Saouch	0 families	0 person(s)	0 families	0 person(s)	0 families	0 person(s)
Lun	0 families	0 person(s)	0 families	0 person(s)	0 families	0 person(s)
Kachak	0 families	0 person(s)	0 families	0 person(s)	0 families	0 person(s)
Praov	0 families	0 person(s)	0 families	0 person(s)	0 families	0 person(s)
Others	0 families	0 person(s)	0 families	0 person(s)	0 families	0 person(s)
Total	0 families	0 person(s)	0 families	0 person(s)	0 families	0 person(s)

Note: "Others" refer to other ethnic groups which are not listed.

7.2 Other Minorities in the District over 3 years

Minority	2006		2007		2008	
	# families	# population	# families	# population	# families	# population
Khmer Islamic	18 families	117 person(s)	16 families	96 person(s)	15 families	94 person(s)
Vietnamese	0 families	0 person(s)	0 families	0 person(s)	1 families	1 person(s)
Laos	0 families	0 person(s)	0 families	0 person(s)	0 families	0 person(s)

Note: Number of indigenous and minority population are additional data, so some village may not recorded.

SECTION C: PLANS AND PROJECTS

8 Priorities and Plans

8.1 Priorities of Commune Councils for 2009 in the District by Sector

The District Priority Activity Matrix (DPAM) data are taken from the CDPD. The DPAM is used for the District Integration Workshop (DIW), to show what kind of projects the commune has proposed in their Commune Investment Plan (CIP) for 2009. Donors, departments and other agencies then consider which projects they want to support and which projects they are not interested in. This results in Temporary Agreements between the Commune Council and the Supporter (NGO, Department, private donor, etc), as shown in table 8.2

No.	Project Name	Angkanh	Ban Kam	Champa	Char	Kampeaeng	Kampong Reab
		210601	210602	210603	210604	210605	210606
Economic							
1	Compost fertilizer training	6 training	7 training			2 training	1 training
2	Chemical and pesticide application training		7 training		9 time		
3	Mixed farming system training		7 training				
4	Rice field demonstration	1 training				1 place	
5	IPM training						
6	Rice cultivation technique training			2 training	3 training		1 training
7	Corn cultivation demonstration	1 place					
8	E.M technique training			2 training			
9	Animal vaccination request		1500 Head	2017 Head		9 time	14 time
10	Village veterinary training						1 training
11	Animal raising training		7 training			9 time	2 training
12	Rice seed request						2 T
13	Fruit trees seedling request						
14	Vegetable seeds request		7 training				
15	Vegetable seed and farming tools request					9 training	
16	Family fish pond construction			9 Pond			
17	Fish raising training			2 training			
18	Fish fingerling request			9000 Head	90000 Head		
19	Road maintenance project						
20		24 place			8 place		13 place
21		12 km	2150 m	4900 m	9000 m	13 km	10650 m
22							
23							
24		2 place				3 place	

District Data Book 2009: Development Plans and Projects

No.	Project Name	Angkanh	Ban Kam	Champa	Char	Kampeaeng	Kampong Reab
		210601	210602	210603	210604	210605	210606
25		9 place		6 place		22 place	1 place
26		9500 m	1602 m	8682 m	3850 m	25 km	5650 km
27						17 km	
28							
29	Livestock bank						
Social							
1	Family planning	6 training		9 training		2 training	
2	HIV/AIDS awareness education				1 training	2 training	
3	Health/hygiene education for local people			9 training	9 training		
4	Transmitted disease education and prevention						
5	Health education service at health center				9 time		
6	Maternal health education					2 training	
7	Mobile health clinic provision		548 person		9 time		
8	VHV strengthening						
9	Tuberculosis treatment accessibility						
10	Mosquito nets distribution/treatment						
11	Dengue fever education programme				9 time		
12	Maternal health care education						
13	Latrine construction	30 place	67 toilet	90 toilet	90 toilet	15 toilet	45 place
14	Sanitation education					9 training	7 training
15	KMeragppl;meFüa)aycMeraHTwks¥at			1485 Container			210 Container
16	KMeragpÄt;pÄg;Twks¥at						
17	KMeragBinitüKuNPaBTwkGNpÜg			78 place			
18							
19			35 place				
20							
21							
22		3 place					
23	Literacy class				1 training		
24	School building/furniture						
25	School building	12 room		4 building			3 room
26	Kindergarten school construction/repair						
27	Motivating pupil's parents for school enrollment						2 training

District Data Book 2009: Development Plans and Projects

No.	Project Name	Angkanh	Ban Kam	Champa	Char	Kampeaeng	Kampong Reab
		210601	210602	210603	210604	210605	210606
28	Education for all dissemination						
29	Scholarship provision to poor pupils			45 person			
30	Engine/car repairing skill training						1 training
31	Bicycle/motorcycle/radio repairing skill training					2 training	
32	Emergency relief						
33	Emergency relief for the poor						
34	Khmer culture awareness education				2 training		
35	Local art performance organizing		2 place				
36	Food/materials support to orphan						
NREM							
1	Environmental awareness and law education	6 training	7 training	2 training	1 training	2 training	
2	Fishery law education	6 training	7 training		1 training	2 training	
3	Environmental poster installation						
4	Education on the effect of polluted water						
5	Organizing environment day						
6	NREM education campaign						
7	Forestry protection poster setting up						
8	Tree plantation project	50000 Tree		2700 Tree	15000 Tree		2000 Tree
9	Tree planting promotion/dissemination					50000 Tree	
10	Sewage culvert system construction/rehabilitation	800 m			120 pipe		
11	Solving rubbish problems						
12	Biogas cooking project			810 place			
13	Waste control measurement						
Administration and Security							
1	Civil registration encouragement						
2	Human rights and law training			9 training			
3	Land law dissemination	6 training	7 training	1 training	3 training	2 time	1 training
4	Provision of land titles/certificates						222 letter
5	Land registration dissemination/enforcement						
6	Drug and related law education						
7	Gambling control/elimination activation						
8	Gangs gathering educated for local security						
9	Drug business/use prevention						
10	Local security regulation/order dissemination	6 training					

District Data Book 2009: Development Plans and Projects

No.	Project Name	Angkanh	Ban Kam	Champa	Char	Kampeaeng	Kampong Reab
		210601	210602	210603	210604	210605	210606
11	Law/regulation dissemination						
12	Information board provision/creation/built						
13	Penal and civil law dissemination			1 training	3 training		
14	Water pump group establishment						
Gender							
1	Gender mainstreaming concept training	6 training			3 training		
2	Gender mainstreaming in CIP						
3	Gender mainstreaming among local people		7 training	9 training			
4	Gender and child rights dissemination						
5	Women & Children FP strengthening						
6	Woman and children's rights dissemination			9 training			
7	Khmer woman tradition dissemination						
8	Weaving skill training/weaving craft creation	6 training	2 training	2 training	3 training	2 training	2 training
9	Law against domestic violence dissemination	6 training	7 training	9 training	3 training	2 training	7 training
10	Law against trafficking dissemination						
11	Trafficking of women/children control activity strengthening						
12	Swindle trick of broker prevention education						

Continue...

Continue...

No.	Project Name	Kdanh	Pou Rumchak	Prey Kabbas	Prey Lvea	Prey Phdau	Snao	Tang Yab
		210607	210608	210609	210610	210611	210612	210613
Economic								
1	Compost fertilizer training	2 training		2 training	3 training		5 training	3 training
2	Chemical and pesticide application training	2 training				3 time		
3	Mixed farming system training						5 training	3 training
4	Rice field demonstration	2 training						
5	IPM training							3 training
6	Rice cultivation technique training	2 training		2 training	3 training			
7	Corn cultivation demonstration							
8	E.M technique training					2 training		3 training
9	Animal vaccination request	1500 Head	4477 Head		3850 Head	1800 Head	1 time	
10	Village veterinary training				1 training			

District Data Book 2009: Development Plans and Projects

No.	Project Name	Kdanh	Pou Rumchak	Prey Kabbas	Prey Lvea	Prey Phdau	Snao	Tang Yab
		210607	210608	210609	210610	210611	210612	210613
11	Animal raising training	2 training						
12	Rice seed request	2000 Kg	11000 Kg	5000 Kg		1500 Kg	500 Kg	
13	Fruit trees seedling request		3300 Tree					
14	Vegetable seeds request							
15	Vegetable seed and farming tools request							
16	Family fish pond construction		2 place			11 place		
17	Fish raising training			2 training				
18	Fish fingerling request					100000 Head		
19	Road maintenance project			4200 m				
20		1 place	31 place	10 place	6 place	11 place	20 place	9 place
21				6900 m	8177 m	14135 m		
22		1500 m	12300 m				6588 m	
23					26 place			
24				1 place	2 place			1 place
25		2 place	4 place	2 place		10 place		
26		3000 m	2500 m	11400 m	9450 m	8000 m		25000 m
27						3550 m		4000 m
28						3500 m3		
29	Livestock bank							60 Head
Social								
1	Family planning	14 training						
2	HIV/AIDS awareness education				3 training			
3	Health/hygiene education for local people	2 training						
4	Transmitted disease education and prevention						6 time	
5	Health education service at health center							
6	Maternal health education	2 training						
7	Mobile health clinic provision	1 time					6 time	
8	VHV strengthening	1 training						
9	Tuberculosis treatment accessibility	14 time						
10	Mosquito nets distribution/treatment			100 mosqui-net				

District Data Book 2009: Development Plans and Projects

No.	Project Name	Kdanh	Pou Rumchak	Prey Kabbas	Prey Lvea	Prey Phdau	Snao	Tang Yab
		210607	210608	210609	210610	210611	210612	210613
11	Dengue fever education programme	14 time						
12	Maternal health care education						6 training	
13	Latrine construction	20 toilet	110 toilet	100 toilet	60 toilet	50 toilet	50 toilet	120 place
14	Sanitation education	14 time	11 training	2 training	3 training	2 training	2 training	12 training
15	KMeragppl;meFüa)aycMeraHTwks¥at		1 place	300 Container				12 place
16	KMeragpÄt;pÄg;Twks¥at						6 time	
17	KMeragBinitüKuNPäBTwkGNpÜg							
18					20 well			
19		14 well						15 place
20								12 Pond
21						52 well		
22		4 Pond		2 place		2 place		
23	Literacy class							
24	School building/furniture							6 room
25	School building							
26	Kindergarten school construction/repair	2 building						
27	Motivating pupil's parents for school enrollment	2 training					1 training	
28	Education for all dissemination		3 training					
29	Scholarship provision to poor pupils	30 person						
30	Engine/car repairing skill training							
31	Bicycle/motorcycle/radio repairing skill training	2 training		1 training	1 training	1 training	1 training	
32	Emergency relief			2 training	3000 Riels			
33	Emergency relief for the poor				10000 Riels			
34	Khmer culture awareness education							
35	Local art performance organizing							
36	Food/materials support to orphan				3000 Riels			
NREM								
1	Environmental awareness and law education	2 training	3 training			3 training	1 training	3 training
2	Fishery law education	2 training	3 training			3 training	2 time	12 training

District Data Book 2009: Development Plans and Projects

No.	Project Name	Kdanh	Pou Rumchak	Prey Kabbas	Prey Lvea	Prey Phdau	Snao	Tang Yab
		210607	210608	210609	210610	210611	210612	210613
3	Environmental poster installation							13 piece
4	Education on the effect of polluted water					11 time		
5	Organizing environment day					1 time		
6	NREM education campaign					11 time		
7	Forestry protection poster setting up					10 piece		
8	Tree plantation project	3000 Tree		30000 Tree		33000 Tree	600 Tree	12000 Tree
9	Tree planting promotion/dissemination							
10	Sewage culvert system construction/rehabilitation				100 m			
11	Solving rubbish problems				1 place		60 place	
12	Biogas cooking project	30 place						
13	Waste control measurement				1 place			
Administration and Security								
1	Civil registration encouragement	2 training						
2	Human rights and law training							
3	Land law dissemination	2 training	3 training	2 training	3 training		2 training	12 training
4	Provision of land titles/certificates	500 doc				3 time	6 time	
5	Land registration dissemination/enforcement							12 training
6	Drug and related law education	2 training			3 training			
7	Gambling control/elimination activation					3 time		
8	Gangs gathering educated for local security				3 training			
9	Drug business/use prevention						2 time	
10	Local security regulation/order dissemination							
11	Law/regulation dissemination		3 training					
12	Information board provision/creation/built					12 piece		
13	Penal and civil law dissemination	2 training		1 time		3 time		3 training
14	Water pump group establishment	1 set						
Gender								
1	Gender mainstreaming concept training	2 training				2 training		12 training
2	Gender mainstreaming in CIP		3 training					
3	Gender mainstreaming among local people						2 time	
4	Gender and child rights dissemination						2 time	12 training
5	Women & Children FP strengthening						2 time	

District Data Book 2009: Development Plans and Projects

No.	Project Name	Kdanh	Pou Rumchak	Prey Kabbas	Prey Lvea	Prey Phdau	Snao	Tang Yab
		210607	210608	210609	210610	210611	210612	210613
6	Woman and children's rights dissemination			2 training				
7	Khmer woman tradition dissemination						2 time	
8	Weaving skill training/weaving craft creation	2 training		2 training	1 training		1 training	
9	Law against domestic violence dissemination	2 training	3 training	2 training	3 training	2 training	2 training	12 training
10	Law against trafficking dissemination	2 training			3 training		2 training	
11	Trafficking of women/children control activity strengthening							12 time
12	Swindle trick of broker prevention education					2 training		

Continue...

Continued...

No.	Project Name	Req.Project
		Total
Economic		
1	Compost fertilizer training	9
2	Chemical and pesticide application training	4
3	Mixed farming system training	3
4	Rice field demonstration	4
5	IPM training	1
6	Rice cultivation technique training	6
7	Corn cultivation demonstration	1
8	E.M technique training	3
9	Animal vaccination request	9
10	Village veterinary training	2
11	Animal raising training	4
12	Rice seed request	6
13	Fruit trees seedling request	1
14	Vegetable seeds request	1
15	Vegetable seed and farming tools request	1
16	Family fish pond construction	3
17	Fish raising training	2
18	Fish fingerling request	3
19	Road maintenance project	1
20		10
21		9

District Data Book 2009: Development Plans and Projects

No.	Project Name	Req.Project
		Total
22		3
23		1
24		5
25		8
26		13
27		3
28		1
29	Livestock bank	1
Social		
1	Family planning	4
2	HIV/AIDS awareness education	3
3	Health/hygiene education for local people	3
4	Transmitted disease education and prevention	1
5	Health education service at health center	1
6	Maternal health education	2
7	Mobile health clinic provision	4
8	VHV strengthening	1
9	Tuberculosis treatment accessibility	1
10	Mosquito nets distribution/treatment	1
11	Dengue fever education programme	2
12	Maternal health care education	1
13	Latrine construction	13
14	Sanitation education	9
15	KMeragppl;meFüa)aycMeraHTwks¥at	5
16	KMeragpAt;pAg;Twks¥at	1
17	KMeragBinitüKuNPaBTwkGNpÜg	1
18		1
19		3
20		1
21		1
22		4
23	Literacy class	1
24	School building/furniture	1
25	School building	3
26	Kindergarten school construction/repair	1

District Data Book 2009: Development Plans and Projects

No.	Project Name	Req.Project
		Total
27	Motivating pupil's parents for school enrollment	3
28	Education for all dissemination	1
29	Scholarship provision to poor pupils	2
30	Engine/car repairing skill training	1
31	Bicycle/motorcycle/radio repairing skill training	6
32	Emergency relief	2
33	Emergency relief for the poor	1
34	Khmer culture awareness education	1
35	Local art performance organizing	1
36	Food/materials support to orphan	1
NREM		
1	Environmental awareness and law education	10
2	Fishery law education	9
3	Environmental poster installation	1
4	Education on the effect of polluted water	1
5	Organizing environment day	1
6	NREM education campaign	1
7	Forestry protection poster setting up	1
8	Tree plantation project	9
9	Tree planting promotion/dissemination	1
10	Sewage culvert system construction/rehabilitation	3
11	Solving rubbish problems	2
12	Biogas cooking project	2
13	Waste control measurement	1
Administration and Security		
1	Civil registration encouragement	1
2	Human rights and law training	1
3	Land law dissemination	12
4	Provision of land titles/certificates	4
5	Land registration dissemination/enforcement	1
6	Drug and related law education	2
7	Gambling control/elimination activation	1
8	Gangs gathering educated for local security	1
9	Drug business/use prevention	1
10	Local security regulation/order dissemination	1

District Data Book 2009: Development Plans and Projects

No.	Project Name	Req.Project
		Total
11	Law/regulation dissemination	1
12	Information board provision/creation/built	1
13	Penal and civil law dissemination	7
14	Water pump group establishment	1
Gender		
1	Gender mainstreaming concept training	5
2	Gender mainstreaming in CIP	1
3	Gender mainstreaming among local people	3
4	Gender and child rights dissemination	2
5	Women & Children FP strengthening	1
6	Woman and children's rights dissemination	2
7	Khmer woman tradition dissemination	1
8	Weaving skill training/weaving craft creation	11
9	Law against domestic violence dissemination	13
10	Law against trafficking dissemination	3
11	Trafficking of women/children control activity strengthening	1
12	Swindle trick of broker prevention education	1

Source: CDPD – District Priority Matrix

8.2 Temporary Agreements by Commune, for 2009²

At the District Integration Workshop (DIW) the Supporters (donors, agencies, private donors, NGOs, etc.) identify which projects/activities they would like to support or they put forward their own projects to be implemented in a particular commune. Once there is agreement between Commune Councils and Supporters on specific projects a **Temporary Agreement** is signed by the commune and the Supporter to show their mutual commitment to the identified projects/activities.

It is important to keep in mind that such Temporary Agreements do not necessarily result in implementation.

8.2.1 Temporary Agreements for 2009 as per DIW 2008 for Commune: Angkanh

Commune GIS	Commune	Temporary Agreements				Supporter	Funding Source	Listed in CIP befor DIW
		Project Name	Quantity	Unit	Est.Cost (K.Riels)			
Economic								
210601	Angkanh		1	Course/year	0	Department of Agriculture Forestry and Fisheries		<input type="checkbox"/>
210601	Angkanh	Compost fertilizer training	6	training	0	Peace and Development Assistant Organization		✓
210601	Angkanh		5	Course/year	1200	Centre d'Etude et de Development Agricole Cambodgien		<input type="checkbox"/>
210601	Angkanh		2	Course/year	0	Department of Agriculture Forestry and Fisheries		<input type="checkbox"/>
210601	Angkanh		30	Kg	0	Peace and Development Assistant Organization		<input type="checkbox"/>
210601	Angkanh		1	Course/year	0	Department of Agriculture Forestry and Fisheries		<input type="checkbox"/>
210601	Angkanh	Compost fertilizer training	6	Course/year	600	Centre d'Etude et de Development Agricole Cambodgien		<input type="checkbox"/>
210601	Angkanh		3	Course/year	400	Centre d'Etude et de Development Agricole Cambodgien		<input type="checkbox"/>
210601	Angkanh		3	Course/year	400	Centre d'Etude et de Development Agricole		<input type="checkbox"/>

² Not all the data from the CDPD has been translated to English, this has resulted in some cells in the TA tables being blank.

District Data Book 2009: Development Plans and Projects

Commune GIS	Commune	Temporary Agreements				Supporter	Funding Source	Listed in CIP befor DIW
		Project Name	Quantity	Unit	Est.Cost (K.Riels)			
						Cambodgien		
210601	Angkanh		3	Course/year	400	Centre d'Etude et de Development Agricole Cambodgien		<input type="checkbox"/>
210601	Angkanh		3	Course/year	400	Centre d'Etude et de Development Agricole Cambodgien		<input type="checkbox"/>
210601	Angkanh		1	Course/year	0	Department of Agriculture Forestry and Fisheries		<input type="checkbox"/>
Social								
210601	Angkanh		6	training	0	Peace and Development Assistant Organization		<input type="checkbox"/>
210601	Angkanh		6	training	0	Peace and Development Assistant Organization		<input type="checkbox"/>
210601	Angkanh		6	training	0	Peace and Development Assistant Organization		<input type="checkbox"/>
210601	Angkanh	Family planning program	12	training	0	Reproductive Health Association of Cambodia		✓
210601	Angkanh		6	training	0	Peace and Development Assistant Organization		<input type="checkbox"/>
210601	Angkanh		6	training	0	Peace and Development Assistant Organization		<input type="checkbox"/>
210601	Angkanh		6	training	0	Peace and Development Assistant Organization		<input type="checkbox"/>
210601	Angkanh	Latrine construction	30	place	0	Peace and Development Assistant Organization		✓
210601	Angkanh		12	training	0	Reproductive Health Association of Cambodia		<input type="checkbox"/>
210601	Angkanh		12	training	0	Reproductive Health Association of Cambodia		<input type="checkbox"/>
210601	Angkanh		12	training	0	Reproductive Health Association of Cambodia		<input type="checkbox"/>
210601	Angkanh		12	Course/year	6352	Partner in Compassion		<input type="checkbox"/>
210601	Angkanh		1	class	0	Department of Education		<input type="checkbox"/>

District Data Book 2009: Development Plans and Projects

Commune GIS	Commune	Temporary Agreements				Supporter	Funding Source	Listed in CIP befor DIW
		Project Name	Quantity	Unit	Est.Cost (K.Riels)			
						Youth and Sports		
NREM								
210601	Angkanh	Tree plantation project	12	time	0	Peace and Development Assistant Organization		✓
210601	Angkanh	Environmental awareness and law education	6	training	0	Peace and Development Assistant Organization		✓
210601	Angkanh	Environmental awareness and law education	6	training	0	Department of Environment		✓
Administration and Security								
210601	Angkanh		6	training	0	Peace and Development Assistant Organization		<input type="checkbox"/>
Gender								
210601	Angkanh		40	person	0	Department of Women		<input type="checkbox"/>
210601	Angkanh		2	person	0	Department of Women		<input type="checkbox"/>

8.2.2 Temporary Agreements for 2009 as per DIW 2008 for Commune: Ban Kam

Commune GIS	Commune	Temporary Agreements				Supporter	Funding Source	Listed in CIP befor DIW
		Project Name	Quantity	Unit	Est.Cost (K.Riels)			
Economic								
210602	Ban Kam		1	Course/year	0	Oxfam Australy		<input type="checkbox"/>
210602	Ban Kam		5	Course/year	0	Oxfam Australy		<input type="checkbox"/>
210602	Ban Kam		2	place	0	Oxfam Australy		<input type="checkbox"/>
210602	Ban Kam		1	Course/year	0	Oxfam Australy		<input type="checkbox"/>
210602	Ban Kam		14	Head	0	Oxfam Australy		<input type="checkbox"/>
210602	Ban Kam		3	Course/year	0	Oxfam Australy		<input type="checkbox"/>
210602	Ban Kam		2	Course/year	0	Oxfam Australy		<input type="checkbox"/>
210602	Ban Kam		4	Course/year	0	Oxfam Australy		<input type="checkbox"/>
210602	Ban Kam	Mixed farming system training	7	training	0	Peace and Development Assistant Organization		✓
210602	Ban Kam		1	Course/year	0	Oxfam Australy		<input type="checkbox"/>
210602	Ban Kam		4	time	0	Oxfam Australy		<input type="checkbox"/>

District Data Book 2009: Development Plans and Projects

Commune GIS	Commune	Temporary Agreements				Supporter	Funding Source	Listed in CIP befor DIW
		Project Name	Quantity	Unit	Est.Cost (K.Riels)			
210602	Ban Kam		1	place	0	Oxfam Australy		<input type="checkbox"/>
210602	Ban Kam	Animal raising training	3	training	0	Oxfam Australy		✓
210602	Ban Kam	Animal vaccination request	10	time	0	Oxfam Australy		✓
210602	Ban Kam		2	Course/year	0	Department of Agriculture Forestry and Fisheries		<input type="checkbox"/>
210602	Ban Kam		25	Kg	0	Peace and Development Assistant Organization		<input type="checkbox"/>
210602	Ban Kam	Compost fertilizer training	7	training	0	Peace and Development Assistant Organization		✓
210602	Ban Kam	Animal raising training	7	training	0	Peace and Development Assistant Organization		✓
210602	Ban Kam		1	Course/year	0	Oxfam Australy		<input type="checkbox"/>
Social								
210602	Ban Kam	Latrine construction	10	toilet	0	Oxfam Australy		✓
210602	Ban Kam	Latrine construction	40	toilet	0	Peace and Development Assistant Organization		✓
210602	Ban Kam		1	Course/year	0	Oxfam Australy		<input type="checkbox"/>
210602	Ban Kam		12	Course/year	0	Reproductive Health Association of Cambodia		<input type="checkbox"/>
210602	Ban Kam	Literacy class operation	1	class	0	Department of Education Youth and Sports		<input type="checkbox"/>
210602	Ban Kam		3	building	0	Oxfam Australy		<input type="checkbox"/>
210602	Ban Kam		1	place	0	Department of Education Youth and Sports		<input type="checkbox"/>
210602	Ban Kam		1	Course/year	168	Department of Culture and Fine Arts		<input type="checkbox"/>
210602	Ban Kam		12	Course/year	0	Reproductive Health Association of Cambodia		<input type="checkbox"/>
210602	Ban Kam	Family planning program	12	Course/year	0	Reproductive Health Association of Cambodia		<input type="checkbox"/>
210602	Ban Kam		2	Course/year	0	Oxfam Australy		<input type="checkbox"/>
210602	Ban Kam		1	Course/year	0	Oxfam Australy		<input type="checkbox"/>
210602	Ban Kam		12	Course/year	0	Reproductive Health Association of Cambodia		<input type="checkbox"/>

District Data Book 2009: Development Plans and Projects

Commune GIS	Commune	Temporary Agreements				Supporter	Funding Source	Listed in CIP before DIW
		Project Name	Quantity	Unit	Est.Cost (K.Riels)			
210602	Ban Kam		4	time	0	Oxfam Australy		<input type="checkbox"/>
NREM								
210602	Ban Kam	Fishery law education	4	training	0	Oxfam Australy		✓
210602	Ban Kam		4	Course/year	0	Oxfam Australy		<input type="checkbox"/>
Administration and Security								
210602	Ban Kam		4	Course/year	0	Oxfam Australy		<input type="checkbox"/>
210602	Ban Kam	Land law dissemination	1	training	7200	Department of Land Management, Urban Planning & Construction		✓
210602	Ban Kam		1	time	0	Peace and Development Assistant Organization		<input type="checkbox"/>
Gender								
210602	Ban Kam		4	Course/year	0	Oxfam Australy		<input type="checkbox"/>
210602	Ban Kam		3	Course/year	0	Oxfam Australy		<input type="checkbox"/>
210602	Ban Kam		40	person	0	Department of Women		<input type="checkbox"/>
210602	Ban Kam	Weaving skill training/weaving craft creation	1	training	0	Peace and Development Assistant Organization		✓
210602	Ban Kam		2	person	0	Department of Women		<input type="checkbox"/>
210602	Ban Kam		3	Course/year	0	Oxfam Australy		<input type="checkbox"/>
210602	Ban Kam	Gender mainstreaming among local people	4	training	0	Oxfam Australy		✓

8.2.3 Temporary Agreements for 2009 as per DIW 2008 for Commune: Champa

Commune GIS	Commune	Temporary Agreements				Supporter	Funding Source	Listed in CIP befor DIW
		Project Name	Quantity	Unit	Est.Cost (K.Riels)			
Economic								
210603	Champa	Compost fertilizer training	2	Course/year	1000	LOUSINA		<input type="checkbox"/>
210603	Champa		7	Head	0	Oxfam Australy		<input type="checkbox"/>
210603	Champa		2	Time	0	Oxfam Australy		<input type="checkbox"/>
210603	Champa		1	person	0	Oxfam Australy		<input type="checkbox"/>
210603	Champa		2	Course/year	0	Oxfam Australy		<input type="checkbox"/>

District Data Book 2009: Development Plans and Projects

Commune GIS	Commune	Temporary Agreements				Supporter	Funding Source	Listed in CIP before DIW
		Project Name	Quantity	Unit	Est.Cost (K.Riels)			
210603	Champa		2	Course/year	0	Oxfam Australy		<input type="checkbox"/>
210603	Champa		1	time	0	Oxfam Australy		<input type="checkbox"/>
210603	Champa		1	Course/year	0	Department of Agriculture Forestry and Fisheries		<input type="checkbox"/>
210603	Champa	Micro credit establishment	3	village	1500000	LOUSINA		<input type="checkbox"/>
210603	Champa	Animal vaccination request	2	bottle	0	Oxfam Australy		✓
210603	Champa		1	Course/year	0	Department of Agriculture Forestry and Fisheries		<input type="checkbox"/>
210603	Champa		1	training	0	Department of Agriculture Forestry and Fisheries		<input type="checkbox"/>
210603	Champa		2	Course/year	0	Department of Agriculture Forestry and Fisheries		<input type="checkbox"/>
210603	Champa		1	Course/year	0	Department of Agriculture Forestry and Fisheries		<input type="checkbox"/>
210603	Champa		1	Course/year	0	Department of Agriculture Forestry and Fisheries		<input type="checkbox"/>
210603	Champa	Water mellon training	1	Course/year	0	Department of Agriculture Forestry and Fisheries		<input type="checkbox"/>
210603	Champa		1	demo	0	Department of Agriculture Forestry and Fisheries		<input type="checkbox"/>
210603	Champa		1	Course/year	0	Department of Agriculture Forestry and Fisheries		<input type="checkbox"/>
210603	Champa		1	Course/year	0	Department of Agriculture Forestry and Fisheries		<input type="checkbox"/>
Social								
210603	Champa		2	time	0	Oxfam Australy		<input type="checkbox"/>
210603	Champa		2	Course/year	0	Oxfam Australy		<input type="checkbox"/>
210603	Champa		4	time	0	Oxfam Australy		<input type="checkbox"/>
210603	Champa	Health/hygiene education for local people	2	training	0	Oxfam Australy		✓
210603	Champa	Latrine construction	5	toilet	0	Oxfam Australy		✓
210603	Champa	KMeragppl;meFüa)aycMeraHTwks¥at	180	Container	0	Peace and Development Assistant Organization		✓
210603	Champa		12	Course/year	0	Peace and Development		<input type="checkbox"/>

District Data Book 2009: Development Plans and Projects

Commune GIS	Commune	Temporary Agreements				Supporter	Funding Source	Listed in CIP before DIW
		Project Name	Quantity	Unit	Est.Cost (K.Riels)			
						Assistant Organization		
210603	Champa	Health/hygiene education for local people	9	training	0	Peace and Development Assistant Organization		✓
210603	Champa	Health/hygiene education for local people	10	training	0	Department of Health		✓
210603	Champa	Health/hygiene education for local people	1800	training	0	LOUSINA		✓
210603	Champa		10	Course/year	0	Department of Health		□
210603	Champa	Family planning program	12	training	0	Reproductive Health Association of Cambodia		✓
210603	Champa		4	Course/year	0	Department of Health		□
210603	Champa		12	Course/year	6352	Partner in Compassion		□
210603	Champa		12	Course/year	0	Peace and Development Assistant Organization		□
210603	Champa		12	Course/year	0	Peace and Development Assistant Organization		□
210603	Champa	Latrine construction	45	toilet	0	Peace and Development Assistant Organization		✓
NREM								
210603	Champa	Environmental awareness and law education	2	training	0	Department of Environment		✓
Administration and Security								
210603	Champa		2	person	0	Oxfam Australy		□
210603	Champa		1	None	0	Oxfam Australy		□
210603	Champa	Human rights and law training	120	training	0	LOUSINA		✓
Gender								
210603	Champa		2	Course/year	0	Oxfam Australy		□
210603	Champa	Woman and children's rights dissemination	9	training	0	Peace and Development Assistant Organization		✓
210603	Champa	Law against domestic violence dissemination	9	training	0	Peace and Development Assistant Organization		✓
210603	Champa	Law against domestic violence dissemination	4	training	100	LOUSINA		✓
210603	Champa	Gender mainstreaming among local	9	training	0	Oxfam Australy		✓

Commune GIS	Commune	Temporary Agreements				Supporter	Funding Source	Listed in CIP before DIW
		Project Name	Quantity	Unit	Est.Cost (K.Riels)			
		people						

8.2.4 Temporary Agreements for 2009 as per DIW 2008 for Commune: Char

Commune GIS	Commune	Temporary Agreements				Supporter	Funding Source	Listed in CIP befor DIW
		Project Name	Quantity	Unit	Est.Cost (K.Riels)			
Economic								
210604	Char		1	Course/year	0	Department of Agriculture Forestry and Fisheries		<input type="checkbox"/>
210604	Char		2	time	0	Oxfam Australy		<input type="checkbox"/>
210604	Char	Micro credit establishment	2	village	762640	LOUSINA		<input type="checkbox"/>
210604	Char		1	time	0	Oxfam Australy		<input type="checkbox"/>
210604	Char		4	Head	0	Oxfam Australy		<input type="checkbox"/>
210604	Char		2	Course/year	0	Department of Agriculture Forestry and Fisheries		<input type="checkbox"/>
210604	Char		1	Course/year	0	Department of Agriculture Forestry and Fisheries		<input type="checkbox"/>
210604	Char		1	Course/year	0	Oxfam Australy		<input type="checkbox"/>
210604	Char	Rice cultivation technique training	1	Course/year	0	Department of Agriculture Forestry and Fisheries		<input type="checkbox"/>
210604	Char	Compost fertilizer training	2	Course/year	0	LOUSINA		<input type="checkbox"/>
210604	Char		1	Course/year	0	Department of Agriculture Forestry and Fisheries		<input type="checkbox"/>
210604	Char		1	Course/year	0	Department of Agriculture Forestry and Fisheries		<input type="checkbox"/>
210604	Char		1	Course/year	0	Department of Agriculture Forestry and Fisheries		<input type="checkbox"/>
210604	Char		1	Course/year	0	Department of Agriculture Forestry and Fisheries		<input type="checkbox"/>
210604	Char		1	Course/year	0	Oxfam Australy		<input type="checkbox"/>
210604	Char		2	Course/year	0	Oxfam Australy		<input type="checkbox"/>
210604	Char	Water mellon training	1	Course/year	0	Department of Agriculture		<input type="checkbox"/>

District Data Book 2009: Development Plans and Projects

Commune GIS	Commune	Temporary Agreements				Supporter	Funding Source	Listed in CIP before DIW
		Project Name	Quantity	Unit	Est.Cost (K.Riels)			
						Forestry and Fisheries		
Social								
210604	Char		2	Course/year	0	Oxfam Australy		<input type="checkbox"/>
210604	Char		1	time	0	Oxfam Australy		<input type="checkbox"/>
210604	Char	Health/hygiene education for local people	1	training	0	Oxfam Australy		✓
210604	Char	Latrine construction	5	toilet	0	Oxfam Australy		✓
210604	Char		9	training	0	Peace and Development Assistant Organization		<input type="checkbox"/>
210604	Char	Mobile health clinic provision	9	training	0	Peace and Development Assistant Organization		✓
210604	Char	HIV/AIDS awareness education	12	training	6352	Partner in Compassion		✓
210604	Char	Health education service at health center	9	training	0	Peace and Development Assistant Organization		✓
210604	Char	Dengue fever education programme	9	training	0	Peace and Development Assistant Organization		✓
210604	Char	Health/hygiene education for local people	9	training	0	Peace and Development Assistant Organization		✓
210604	Char		9	training	0	Peace and Development Assistant Organization		<input type="checkbox"/>
210604	Char		1	class	0	Oxfam Australy		<input type="checkbox"/>
210604	Char	Family planning program	12	Course/year	0	Reproductive Health Association of Cambodia		<input type="checkbox"/>
210604	Char	Latrine construction	41	toilet	0	Peace and Development Assistant Organization		✓
210604	Char		12	Course/year	0	Reproductive Health Association of Cambodia		<input type="checkbox"/>
210604	Char		1	place	0	Department of Education Youth and Sports		<input type="checkbox"/>
210604	Char		12	Course/year	6352	Partner in Compassion		<input type="checkbox"/>
210604	Char	Health/hygiene education for local people	10	training	0	Department of Health		✓
210604	Char		10	Course/year	0	Department of Health		<input type="checkbox"/>
210604	Char	Khmer culture awareness education	2	training	336	Department of Culture and		✓

District Data Book 2009: Development Plans and Projects

Commune GIS	Commune	Temporary Agreements				Supporter	Funding Source	Listed in CIP before DIW
		Project Name	Quantity	Unit	Est.Cost (K.Riels)			
						Fine Arts		
210604	Char	Literacy class	1	class	0	Department of Education Youth and Sports		✓
210604	Char		12	Course/year	0	Reproductive Health Association of Cambodia		□
Administration and Security								
210604	Char		1	Course/year	0	Oxfam Australy		□
210604	Char		4	Course/year	220	LOUSINA		□
Gender								
210604	Char	Gender mainstreaming concept training	40	person	0	Department of Inspection		✓
210604	Char		2	person	0	Department of Women		□

8.2.5 Temporary Agreements for 2009 as per DIW 2008 for Commune: Kampeaeng

Commune GIS	Commune	Temporary Agreements				Supporter	Funding Source	Listed in CIP befor DIW
		Project Name	Quantity	Unit	Est.Cost (K.Riels)			
Economic								
210605	Kampeaeng		1	Course/year	0	Department of Agriculture Forestry and Fisheries		<input type="checkbox"/>
210605	Kampeaeng		9	Course/year	0	Peace and Development Assistant Organization		<input type="checkbox"/>
210605	Kampeaeng	Compost fertilizer training	9	training	0	Peace and Development Assistant Organization		✓
210605	Kampeaeng		1	Course/year	0	Department of Agriculture Forestry and Fisheries		<input type="checkbox"/>
210605	Kampeaeng		5	Course/year	800	Centre d'Etude et de Development Agricole Cambodgien		<input type="checkbox"/>
210605	Kampeaeng		1	Course/year	0	Department of Agriculture Forestry and Fisheries		<input type="checkbox"/>
210605	Kampeaeng		1	Course/year	0	Department of Agriculture		<input type="checkbox"/>

District Data Book 2009: Development Plans and Projects

Commune GIS	Commune	Temporary Agreements				Supporter	Funding Source	Listed in CIP before DIW
		Project Name	Quantity	Unit	Est.Cost (K.Riels)			
						Forestry and Fisheries		
210605	Kampeaeng		1	Course/year	0	Department of Agriculture Forestry and Fisheries		<input type="checkbox"/>
210605	Kampeaeng		2	Course/year	0	Department of Agriculture Forestry and Fisheries		<input type="checkbox"/>
210605	Kampeaeng		2	Course/year	400	Centre d'Etude et de Development Agricole Cambodgien		<input type="checkbox"/>
210605	Kampeaeng		2	Course/year	400	Centre d'Etude et de Development Agricole Cambodgien		<input type="checkbox"/>
210605	Kampeaeng		2	Course/year	400	Centre d'Etude et de Development Agricole Cambodgien		<input type="checkbox"/>
210605	Kampeaeng		3	Course/year	400	Centre d'Etude et de Development Agricole Cambodgien		<input type="checkbox"/>
210605	Kampeaeng		2	Course/year	400	Centre d'Etude et de Development Agricole Cambodgien		<input type="checkbox"/>
210605	Kampeaeng		3	Course/year	600	Centre d'Etude et de Development Agricole Cambodgien		<input type="checkbox"/>
Social								
210605	Kampeaeng		12	Course/year	0	Reproductive Health Association of Cambodia		<input type="checkbox"/>
210605	Kampeaeng	Latrine construction	40	toilet	0	Peace and Development Assistant Organization		✓
210605	Kampeaeng	Sanitation education	9	training	0	Peace and Development Assistant Organization		✓
210605	Kampeaeng		9	village	0	Peace and Development Assistant Organization		<input type="checkbox"/>
210605	Kampeaeng		12	Course/year	0	Reproductive Health Association of Cambodia		<input type="checkbox"/>

Commune GIS	Commune	Temporary Agreements				Supporter	Funding Source	Listed in CIP before DIW
		Project Name	Quantity	Unit	Est.Cost (K.Riels)			
210605	Kampeaeng		12	Course/year	0	Reproductive Health Association of Cambodia		<input type="checkbox"/>
210605	Kampeaeng		1	Course/year	168	Department of Culture and Fine Arts		<input type="checkbox"/>
210605	Kampeaeng		12	Course/year	0	Reproductive Health Association of Cambodia		<input type="checkbox"/>
210605	Kampeaeng		4	Course/year	0	Department of Health		<input type="checkbox"/>
210605	Kampeaeng		1	class	0	Department of Education Youth and Sports		<input type="checkbox"/>
NREM								
210605	Kampeaeng	Environmental awareness and law education	2	training	0	Department of Environment		✓
Gender								
210605	Kampeaeng		9	Course/year	0	Peace and Development Assistant Organization		<input type="checkbox"/>
210605	Kampeaeng		2	person	0	Department of Women		<input type="checkbox"/>

8.2.6 Temporary Agreements for 2009 as per DIW 2008 for Commune: Kampong Reab

Commune GIS	Commune	Temporary Agreements				Supporter	Funding Source	Listed in CIP before DIW
		Project Name	Quantity	Unit	Est.Cost (K.Riels)			
Economic								
210606	Kampong Reab	Animal vaccination request	4	time	0	Oxfam Australy		✓
210606	Kampong Reab	Animal raising training	1	Course/year	0	Oxfam Australy		☐
210606	Kampong Reab		2	Course/year	0	Oxfam Australy		☐
210606	Kampong Reab		2	time	0	Oxfam Australy		☐
210606	Kampong Reab		3	Head	0	Oxfam Australy		☐
Social								
210606	Kampong Reab		2	building	0	Oxfam Australy		☐
210606	Kampong Reab	Sanitation education	7	training	0	Peace and Development Assistant Organization		✓
210606	Kampong Reab	Latrine construction	15	place	0	Peace and Development		✓

District Data Book 2009: Development Plans and Projects

Commune GIS	Commune	Temporary Agreements				Supporter	Funding Source	Listed in CIP before DIW
		Project Name	Quantity	Unit	Est.Cost (K.Riels)			
						Assistant Organization		
210606	Kampong Reab		1	Course/year	0	Peace and Development Assistant Organization		<input type="checkbox"/>
210606	Kampong Reab		7	Course/year	0	Peace and Development Assistant Organization		<input type="checkbox"/>
210606	Kampong Reab	Sanitation education	2	training	0	Oxfam Australy		✓
210606	Kampong Reab		1	Course/year	0	Oxfam Australy		<input type="checkbox"/>
210606	Kampong Reab		7	Course/year	0	Cambodia Global Action		<input type="checkbox"/>
210606	Kampong Reab		1	time	0	Oxfam Australy		<input type="checkbox"/>
210606	Kampong Reab		1	class	0	Department of Education Youth and Sports		<input type="checkbox"/>
210606	Kampong Reab	Family planning program	12	Course/year	0	Reproductive Health Association of Cambodia		<input type="checkbox"/>
210606	Kampong Reab		12	Course/year	0	Reproductive Health Association of Cambodia		<input type="checkbox"/>
210606	Kampong Reab		12	Course/year	0	Reproductive Health Association of Cambodia		<input type="checkbox"/>
210606	Kampong Reab		1	time	0	Oxfam Australy		<input type="checkbox"/>
NREM								
210606	Kampong Reab		2	Course/year	0	Oxfam Australy		<input type="checkbox"/>
Administration and Security								
210606	Kampong Reab		1	Course/year	0	Oxfam Australy		<input type="checkbox"/>
210606	Kampong Reab		1	person	0	Oxfam Australy		<input type="checkbox"/>
210606	Kampong Reab		4	Course/year	0	Oxfam Australy		<input type="checkbox"/>
210606	Kampong Reab		1	Course/year	0	Oxfam Australy		<input type="checkbox"/>
Gender								
210606	Kampong Reab		1	Course/year	0	Oxfam Australy		<input type="checkbox"/>
210606	Kampong Reab		2	person	0	Department of Women		<input type="checkbox"/>
210606	Kampong Reab		2	person	0	Department of Women		<input type="checkbox"/>

8.2.7 Temporary Agreements for 2009 as per DIW 2008 for Commune: Kdanh

Commune GIS	Commune	Temporary Agreements				Supporter	Funding Source	Listed in CIP befor DIW
		Project Name	Quantity	Unit	Est.Cost (K.Riels)			
Economic								
210607	Kdanh		2	Course/year	400	Centre d'Etude et de Development Agricole Cambodgien		<input type="checkbox"/>
210607	Kdanh		2	Course/year	400	Centre d'Etude et de Development Agricole Cambodgien		<input type="checkbox"/>
210607	Kdanh		2	Course/year	400	Centre d'Etude et de Development Agricole Cambodgien		<input type="checkbox"/>
210607	Kdanh		2	Course/year	400	Centre d'Etude et de Development Agricole Cambodgien		<input type="checkbox"/>
210607	Kdanh		2	Course/year	400	Centre d'Etude et de Development Agricole Cambodgien		<input type="checkbox"/>
210607	Kdanh	Compost fertilizer training	10	training	400	Centre d'Etude et de Development Agricole Cambodgien		✓
210607	Kdanh		2	Course/year	0	Department of Agriculture Forestry and Fisheries		<input type="checkbox"/>
210607	Kdanh		3	Course/year	1000	Centre d'Etude et de Development Agricole Cambodgien		<input type="checkbox"/>
Social								
210607	Kdanh	Latrine construction	45	toilet	0	Peace and Development Assistant Organization		✓
210607	Kdanh		1	training	0	Peace and Development Assistant Organization		<input type="checkbox"/>
210607	Kdanh		7	training	0	Association of Farmer Development		<input type="checkbox"/>
210607	Kdanh		7	training	0	Peace and Development Assistant Organization		<input type="checkbox"/>
210607	Kdanh	Mobile health clinic provision	7	time	0	Peace and Development Assistant Organization		✓
210607	Kdanh	Family planning program	12	training	0	Reproductive Health Association of Cambodia		✓
210607	Kdanh	Dengue fever education programme	7	time	0	Peace and Development Assistant Organization		✓

District Data Book 2009: Development Plans and Projects

Commune GIS	Commune	Temporary Agreements				Supporter	Funding Source	Listed in CIP befor DIW
		Project Name	Quantity	Unit	Est.Cost (K.Riels)			
210607	Kdanh	Health/hygiene education for local people	10	training	0	Department of Health		✓
210607	Kdanh	Tuberculosis treatment accessibility	7	time	0	Peace and Development Assistant Organization		✓
210607	Kdanh		12	Course/year	0	Peace and Development Assistant Organization		<input type="checkbox"/>
210607	Kdanh		12	training	0	Peace and Development Assistant Organization		<input type="checkbox"/>
210607	Kdanh		12	training	0	Peace and Development Assistant Organization		<input type="checkbox"/>
210607	Kdanh		12	Course/year	6352	Partner in Compassion		<input type="checkbox"/>
210607	Kdanh		10	Course/year	0	Department of Health		<input type="checkbox"/>
210607	Kdanh		4	Course/year	0	Department of Health		<input type="checkbox"/>
210607	Kdanh		1	class	0	Department of Education Youth and Sports		<input type="checkbox"/>
NREM								
210607	Kdanh	Environmental awareness and law education	2	training	0	Department of Environment		✓
Gender								
210607	Kdanh		40	person	0	Department of Women		<input type="checkbox"/>
210607	Kdanh		2	person	0	Department of Women		<input type="checkbox"/>

8.2.8 Temporary Agreements for 2009 as per DIW 2008 for Commune: Pou Rumchak

Commune GIS	Commune	Temporary Agreements				Supporter	Funding Source	Listed in CIP befor DIW
		Project Name	Quantity	Unit	Est.Cost (K.Riels)			
Economic								
210608	Pou Rumchak		2	Course/year	0	Department of Agriculture Forestry and Fisheries		<input type="checkbox"/>
210608	Pou Rumchak	Micro credit establishment	1	village	551880	LOUSINA		<input type="checkbox"/>
210608	Pou Rumchak	Compost fertilizer training	2	Course/year	0	LOUSINA		<input type="checkbox"/>
Social								

District Data Book 2009: Development Plans and Projects

Commune GIS	Commune	Temporary Agreements				Supporter	Funding Source	Listed in CIP befor DIW
		Project Name	Quantity	Unit	Est.Cost (K.Riels)			
210608	Pou Rumchak		1	class	0	Department of Education Youth and Sports		<input type="checkbox"/>
210608	Pou Rumchak		12	Course/year	6352	Partner in Compassion		<input type="checkbox"/>
210608	Pou Rumchak		12	Course/year	6352	Partner in Compassion		<input type="checkbox"/>
210608	Pou Rumchak		12	Course/year	0	Reproductive Health Association of Cambodia		<input type="checkbox"/>
210608	Pou Rumchak		12	Course/year	0	Reproductive Health Association of Cambodia		<input type="checkbox"/>
210608	Pou Rumchak	Family planning program	12	Course/year	0	Reproductive Health Association of Cambodia		<input type="checkbox"/>
210608	Pou Rumchak		6	Course/year	0	Peace and Development Assistant Organization		<input type="checkbox"/>
210608	Pou Rumchak		6	Course/year	0	Peace and Development Assistant Organization		<input type="checkbox"/>
210608	Pou Rumchak	Sanitation education	6	training	0	Peace and Development Assistant Organization		<input checked="" type="checkbox"/>
210608	Pou Rumchak	Latrine construction	30	toilet	0	Peace and Development Assistant Organization		<input checked="" type="checkbox"/>
Administration and Security								
210608	Pou Rumchak		4	None	220	LOUSINA		<input type="checkbox"/>
Gender								
210608	Pou Rumchak		2	person	0	Department of Women		<input type="checkbox"/>

8.2.9 Temporary Agreements for 2009 as per DIW 2008 for Commune: Prey Kabbas

Commune GIS	Commune	Temporary Agreements				Supporter	Funding Source	Listed in CIP befor DIW
		Project Name	Quantity	Unit	Est.Cost (K.Riels)			
Economic								
210609	Prey Kabbas		1	Course/year	0	Department of Agriculture Forestry and Fisheries		<input type="checkbox"/>
210609	Prey Kabbas		10	Course/year	0	Peace and Development Assistant Organization		<input type="checkbox"/>

District Data Book 2009: Development Plans and Projects

Commune GIS	Commune	Temporary Agreements				Supporter	Funding Source	Listed in CIP before DIW
		Project Name	Quantity	Unit	Est.Cost (K.Riels)			
210609	Prey Kabbas		3	Course/year	400	Centre d'Etude et de Development Agricole Cambodgien		<input type="checkbox"/>
210609	Prey Kabbas		1	Course/year	0	Department of Agriculture Forestry and Fisheries		<input type="checkbox"/>
210609	Prey Kabbas		1	Course/year	0	Department of Agriculture Forestry and Fisheries		<input type="checkbox"/>
210609	Prey Kabbas		2	Course/year	0	Oxfam Australy		<input type="checkbox"/>
210609	Prey Kabbas		1	Course/year	0	Department of Agriculture Forestry and Fisheries		<input type="checkbox"/>
210609	Prey Kabbas		1	Course/year	0	Department of Agriculture Forestry and Fisheries		<input type="checkbox"/>
210609	Prey Kabbas		1	Course/year	0	Department of Agriculture Forestry and Fisheries		<input type="checkbox"/>
210609	Prey Kabbas		3	training	400	Centre d'Etude et de Development Agricole Cambodgien		✓
210609	Prey Kabbas	Compost fertilizer training	3	training	400	Centre d'Etude et de Development Agricole Cambodgien		✓
210609	Prey Kabbas		3	Course/year	400	Centre d'Etude et de Development Agricole Cambodgien		<input type="checkbox"/>
210609	Prey Kabbas		2	Course/year	280	Centre d'Etude et de Development Agricole Cambodgien		<input type="checkbox"/>
210609	Prey Kabbas		3	None	400	Centre d'Etude et de Development Agricole Cambodgien		<input type="checkbox"/>
210609	Prey Kabbas	Water mellon training	1	Course/year	0	Department of Agriculture Forestry and Fisheries		<input type="checkbox"/>
Social								
210609	Prey Kabbas	Sanitation education	10	training	0	Peace and Development Assistant Organization		✓
210609	Prey Kabbas	KMeragpbl;meFúa)aycMeraH Twks¥at	40	Container	0	Peace and Development Assistant Organization		✓
210609	Prey Kabbas		2	place	0	Peace and Development Assistant Organization		✓
210609	Prey Kabbas		10	Course/year	0	Peace and Development Assistant Organization		<input type="checkbox"/>

District Data Book 2009: Development Plans and Projects

Commune GIS	Commune	Temporary Agreements				Supporter	Funding Source	Listed in CIP before DIW
		Project Name	Quantity	Unit	Est.Cost (K.Riels)			
210609	Prey Kabbas		1	well	0	Peace and Development Assistant Organization		<input type="checkbox"/>
210609	Prey Kabbas		100	mosqui-net	0	Peace and Development Assistant Organization		<input type="checkbox"/>
210609	Prey Kabbas		10	Course/year	0	Peace and Development Assistant Organization		<input type="checkbox"/>
210609	Prey Kabbas	Family planning program	12	Course/year	0	Reproductive Health Association of Cambodia		<input type="checkbox"/>
210609	Prey Kabbas		12	Course/year	0	Reproductive Health Association of Cambodia		<input type="checkbox"/>
210609	Prey Kabbas		12	Course/year	0	Reproductive Health Association of Cambodia		<input type="checkbox"/>
210609	Prey Kabbas	Latrine construction	30	toilet	0	Peace and Development Assistant Organization		<input checked="" type="checkbox"/>
210609	Prey Kabbas		12	Course/year	6352	Partner in Compassion		<input type="checkbox"/>
210609	Prey Kabbas		1	class	0	Department of Education Youth and Sports		<input type="checkbox"/>
210609	Prey Kabbas		12	Course/year	0	Reproductive Health Association of Cambodia		<input type="checkbox"/>
Gender								
210609	Prey Kabbas		2	person	0	Department of Women		<input type="checkbox"/>

8.2.10 Temporary Agreements for 2009 as per DIW 2008 for Commune: Prey Lvea

Commune GIS	Commune	Temporary Agreements				Supporter	Funding Source	Listed in CIP befor DIW
		Project Name	Quantity	Unit	Est.Cost (K.Riels)			
Economic								
210610	Prey Lvea		1	Course/year	0	Department of Agriculture Forestry and Fisheries		<input type="checkbox"/>
210610	Prey Lvea	Compost fertilizer training	600	training	0	LOUSINA		✓
210610	Prey Lvea	Micro credit establishment	2	Fishing Community	550480	LOUSINA		<input type="checkbox"/>

District Data Book 2009: Development Plans and Projects

Commune GIS	Commune	Temporary Agreements				Supporter	Funding Source	Listed in CIP befor DIW
		Project Name	Quantity	Unit	Est.Cost (K.Riels)			
210610	Prey Lvea		2	Course/year	0	Department of Agriculture Forestry and Fisheries		<input type="checkbox"/>
210610	Prey Lvea	Rice cultivation technique training	1	Course/year	0	Department of Agriculture Forestry and Fisheries		<input type="checkbox"/>
210610	Prey Lvea	Compost fertilizer training	3	training	600	Centre d'Etude et de Development Agricole Cambodgien		✓
210610	Prey Lvea		3	training	600	Centre d'Etude et de Development Agricole Cambodgien		✓
210610	Prey Lvea		2	Course/year	400	Centre d'Etude et de Development Agricole Cambodgien		<input type="checkbox"/>
210610	Prey Lvea		2	Course/year	400	Centre d'Etude et de Development Agricole Cambodgien		<input type="checkbox"/>
210610	Prey Lvea		2	Course/year	400	Centre d'Etude et de Development Agricole Cambodgien		<input type="checkbox"/>
210610	Prey Lvea		2	Course/year	0	Department of Agriculture Forestry and Fisheries		<input type="checkbox"/>
Social								
210610	Prey Lvea		1	Course/year	168	Department of Culture and Fine Arts		<input type="checkbox"/>
210610	Prey Lvea	Family planning program	12	Course/year	0	Reproductive Health Association of Cambodia		<input type="checkbox"/>
210610	Prey Lvea		12	Course/year	0	Reproductive Health Association of Cambodia		<input type="checkbox"/>
210610	Prey Lvea		12	Course/year	0	Reproductive Health Association of Cambodia		<input type="checkbox"/>
210610	Prey Lvea		12	Course/year	0	Reproductive Health Association of Cambodia		<input type="checkbox"/>
210610	Prey Lvea		12	Course/year	6352	Partner in Compassion		<input type="checkbox"/>
210610	Prey Lvea		3	Course/year	0	Peace and Development		<input type="checkbox"/>

District Data Book 2009: Development Plans and Projects

Commune GIS	Commune	Temporary Agreements				Supporter	Funding Source	Listed in CIP befor DIW
		Project Name	Quantity	Unit	Est.Cost (K.Riels)			
						Assistant Organization		
210610	Prey Lvea	Sanitation education	4	training	1200	LOUSINA		✓
210610	Prey Lvea	Sanitation education	6	training	0	Peace and Development Assistant Organization		✓
210610	Prey Lvea	Latrine construction	20	toilet	0	Peace and Development Assistant Organization		✓
210610	Prey Lvea		3	Course/year	0	Peace and Development Assistant Organization		□
210610	Prey Lvea		3	Course/year	0	Peace and Development Assistant Organization		□
210610	Prey Lvea		1	class	0	Department of Education Youth and Sports		□
Administration and Security								
210610	Prey Lvea	Land law dissemination	1	training	7200	Department of Land Management, Urban Planning & Construction		✓
210610	Prey Lvea	Drug and related law education	1	training	0	Department of Education Youth and Sports		✓
210610	Prey Lvea		4	Course/year	120	LOUSINA		□
Gender								
210610	Prey Lvea	Law against domestic violence dissemination	100	training	0	LOUSINA		✓
210610	Prey Lvea		2	person	0	Department of Women		□

8.2.11 Temporary Agreements for 2009 as per DIW 2008 for Commune: Prey Phdau

Commune GIS	Commune	Temporary Agreements				Supporter	Funding Source	Listed in CIP befor DIW
		Project Name	Quantity	Unit	Est.Cost (K.Riels)			
Economic								
210611	Prey Phdau	Micro credit establishment	6	village	1110000	LOUSINA		<input type="checkbox"/>
210611	Prey		1	Course/year	0	Department of Agriculture		<input type="checkbox"/>

District Data Book 2009: Development Plans and Projects

Commune GIS	Commune	Temporary Agreements				Supporter	Funding Source	Listed in CIP before DIW
		Project Name	Quantity	Unit	Est.Cost (K.Riels)			
	Phdau					Forestry and Fisheries		
210611	Prey Phdau	Compost fertilizer training	2	Course/year	1600	LOUSINA		<input type="checkbox"/>
Social								
210611	Prey Phdau		12	Course/year	0	Reproductive Health Association of Cambodia		<input type="checkbox"/>
210611	Prey Phdau		12	Course/year	0	Reproductive Health Association of Cambodia		<input type="checkbox"/>
210611	Prey Phdau		12	Course/year	0	Reproductive Health Association of Cambodia		<input type="checkbox"/>
210611	Prey Phdau	Latrine construction	53	toilet	0	Peace and Development Assistant Organization		✓
210611	Prey Phdau		12	Course/year	6352	Partner in Compassion		<input type="checkbox"/>
210611	Prey Phdau		1	class	0	Department of Education Youth and Sports		<input type="checkbox"/>
210611	Prey Phdau	Sanitation education	3600	training	0	LOUSINA		✓
210611	Prey Phdau		40	person	0	Department of Women		<input type="checkbox"/>
210611	Prey Phdau	Family planning program	12	Course/year	0	Reproductive Health Association of Cambodia		<input type="checkbox"/>
NREM								
210611	Prey Phdau	NREM education campaign	11	training	0	Peace and Development Assistant Organization		✓
210611	Prey Phdau	Education on the effect of polluted water	11	training	0	Peace and Development Assistant Organization		✓
210611	Prey Phdau	Forestry protection poster setting up	11	training	0	Peace and Development Assistant Organization		✓
210611	Prey Phdau	Environmental awareness and law education	11	training	0	Peace and Development Assistant Organization		✓
Administration and Security								
210611	Prey Phdau		4	Course/year	280	LOUSINA		<input type="checkbox"/>

Commune GIS	Commune	Temporary Agreements				Supporter	Funding Source	Listed in CIP before DIW
		Project Name	Quantity	Unit	Est.Cost (K.Riels)			
Gender								
210611	Prey Phdau	Law against domestic violence dissemination	4	training	224280	LOUSINA		✓
210611	Prey Phdau		2	person	0	Department of Women		□

8.2.12 Temporary Agreements for 2009 as per DIW 2008 for Commune: Snao

Commune GIS	Commune	Temporary Agreements				Supporter	Funding Source	Listed in CIP before DIW
		Project Name	Quantity	Unit	Est.Cost (K.Riels)			
Economic								
210612	Snao	Rice cultivation technique training	1	Course/year	0	Department of Agriculture Forestry and Fisheries		<input type="checkbox"/>
210612	Snao		2	training	0	Swiss Red Cross		<input type="checkbox"/>
210612	Snao		1	training	0	Swiss Red Cross		<input type="checkbox"/>
210612	Snao		1	training	0	Swiss Red Cross		<input type="checkbox"/>
210612	Snao		1	time	0	Swiss Red Cross		<input type="checkbox"/>
210612	Snao	Micro credit establishment	1	village	11752	LOUSINA		<input type="checkbox"/>
210612	Snao		1	training	0	Swiss Red Cross		<input type="checkbox"/>
210612	Snao		1	Course/year	0	Department of Agriculture Forestry and Fisheries		<input type="checkbox"/>
210612	Snao		1	training	0	Swiss Red Cross		<input type="checkbox"/>
210612	Snao		1	Course/year	0	Department of Agriculture Forestry and Fisheries		<input type="checkbox"/>
210612	Snao		2	Course/year	0	Department of Agriculture Forestry and Fisheries		<input type="checkbox"/>
210612	Snao		1	training	0	Swiss Red Cross		<input type="checkbox"/>
210612	Snao		4	Head	0	Swiss Red Cross		<input type="checkbox"/>
210612	Snao		40	person	0	Swiss Red Cross		<input type="checkbox"/>
210612	Snao		20	person	0	Swiss Red Cross		<input type="checkbox"/>
210612	Snao	Animal vaccination request	600	Head	0	Oxfam Australy		✓
210612	Snao		1	Course/year	0	Department of Agriculture		<input type="checkbox"/>

District Data Book 2009: Development Plans and Projects

Commune GIS	Commune	Temporary Agreements				Supporter	Funding Source	Listed in CIP before DIW
		Project Name	Quantity	Unit	Est.Cost (K.Riels)			
						Forestry and Fisheries		
Social								
210612	Snao	Family planning awareness education	2	training	0	Swiss Red Cross		<input type="checkbox"/>
210612	Snao		1	time	0	Swiss Red Cross		<input type="checkbox"/>
210612	Snao	Sanitation education	1	training	0	Oxfam Australy		✓
210612	Snao		2	Course/year	336	Department of Culture and Fine Arts		<input type="checkbox"/>
210612	Snao		1	class	0	Department of Education Youth and Sports		<input type="checkbox"/>
210612	Snao		12	training	0	Reproductive Health Association of Cambodia		<input type="checkbox"/>
210612	Snao		12	training	0	Reproductive Health Association of Cambodia		<input type="checkbox"/>
210612	Snao		12	training	0	Reproductive Health Association of Cambodia		<input type="checkbox"/>
210612	Snao		12	Course/year	6352	Partner in Compassion		<input type="checkbox"/>
210612	Snao	Family planning program	12	training	0	Reproductive Health Association of Cambodia		<input type="checkbox"/>
210612	Snao		1	schools	0	Department of Education Youth and Sports		<input type="checkbox"/>
210612	Snao		1	class	0	Swiss Red Cross		<input type="checkbox"/>
210612	Snao		40	person	0	Department of Women		<input type="checkbox"/>
Administration and Security								
210612	Snao		4	Course/year	60	LOUSINA		<input type="checkbox"/>
Gender								
210612	Snao	Law against trafficking dissemination	3	training	0	Peace and Development Assistant Organization		✓
210612	Snao	Women & Children FP strengthening	3	time	0	Peace and Development Assistant Organization		✓
210612	Snao	Gender mainstreaming among local people	1	training	0	Oxfam Australy		✓
210612	Snao		2	person	0	Department of Women		<input type="checkbox"/>
210612	Snao		2	person	0	Department of Women		<input type="checkbox"/>
210612	Snao		2	person	0	Department of Women		<input type="checkbox"/>

Commune GIS	Commune	Temporary Agreements				Supporter	Funding Source	Listed in CIP before DIW
		Project Name	Quantity	Unit	Est.Cost (K.Riels)			
210612	Snao		1	training	0	Swiss Red Cross		<input type="checkbox"/>
210612	Snao	Law against domestic violence dissemination	3	training	0	Peace and Development Assistant Organization		✓
210612	Snao		40	person	0	Department of Women		<input type="checkbox"/>

8.2.13 Temporary Agreements for 2009 as per DIW 2008 for Commune: Tang Yab

Commune GIS	Commune	Temporary Agreements				Supporter	Funding Source	Listed in CIP before DIW
		Project Name	Quantity	Unit	Est.Cost (K.Riels)			
Economic								
210613	Tang Yab		1	Course/year	280	Centre d'Etude et de Development Agricole Cambodgien		<input type="checkbox"/>
210613	Tang Yab		1	Course/year	280	Centre d'Etude et de Development Agricole Cambodgien		<input type="checkbox"/>
210613	Tang Yab		1	Course/year	280	Centre d'Etude et de Development Agricole Cambodgien		<input type="checkbox"/>
210613	Tang Yab		2	Course/year	400	Centre d'Etude et de Development Agricole Cambodgien		<input type="checkbox"/>
210613	Tang Yab		3	Course/year	600	Centre d'Etude et de Development Agricole Cambodgien		<input type="checkbox"/>
210613	Tang Yab		3	Course/year	600	Centre d'Etude et de Development Agricole Cambodgien		<input type="checkbox"/>
210613	Tang Yab		2	Course/year	0	Department of Agriculture Forestry and Fisheries		<input type="checkbox"/>
210613	Tang Yab		7	Course/year	1400	Centre d'Etude et de Development Agricole Cambodgien		<input type="checkbox"/>
Social								
210613	Tang Yab	Sanitation education	12	training	0	Peace and Development Assistant Organization		✓
210613	Tang Yab		34	Course/year	2200	World Vision International - Cambodia		<input type="checkbox"/>
210613	Tang Yab		12	Time	0	Peace and Development Assistant		<input type="checkbox"/>

District Data Book 2009: Development Plans and Projects

Commune GIS	Commune	Temporary Agreements				Supporter	Funding Source	Listed in CIP before DIW
		Project Name	Quantity	Unit	Est.Cost (K.Riels)			
						Organization		
210613	Tang Yab		12	Time	0	Peace and Development Assistant Organization		<input type="checkbox"/>
210613	Tang Yab		12	Time	0	Peace and Development Assistant Organization		<input type="checkbox"/>
210613	Tang Yab		12	Course/year	0	Reproductive Health Association of Cambodia		<input type="checkbox"/>
210613	Tang Yab	KMeragppl;meFüa)aycMeraHTwks¥at	42	Container	0	Peace and Development Assistant Organization		✓
210613	Tang Yab		12	Course/year	0	Peace and Development Assistant Organization		<input type="checkbox"/>
210613	Tang Yab		12	Course/year	0	Reproductive Health Association of Cambodia		<input type="checkbox"/>
210613	Tang Yab		12	Course/year	0	Reproductive Health Association of Cambodia		<input type="checkbox"/>
210613	Tang Yab	Latrine construction	20	toilet	0	Peace and Development Assistant Organization		✓
210613	Tang Yab		12	Course/year	6352	Partner in Compassion		<input type="checkbox"/>
210613	Tang Yab		40	person	0	Department of Women		<input type="checkbox"/>
210613	Tang Yab		1	class	0	Department of Education Youth and Sports		<input type="checkbox"/>
210613	Tang Yab	Family planning program	12	Course/year	0	Reproductive Health Association of Cambodia		<input type="checkbox"/>
Administration and Security								
210613	Tang Yab	Land law dissemination	1	training	7200	Department of Land Management, Urban Planning & Construction		✓
Gender								
210613	Tang Yab		40	person	0	Department of Women		<input type="checkbox"/>
210613	Tang Yab		2	person	0	Department of Women		<input type="checkbox"/>

Source: CDPD, District Level Detail TA resulting from DIW

8.3 Outputs, estimated and actual costs of C/S Fund Projects between 2005 and 2008, by Commune

Commune	Project Type	Budget Year	Output		Quantity	Unit	Unit Cost MR	
			Description	Type			Estimate	Actual
Angkanh	Rural Transport	2005	Gravel road	New	2.298	Km	33.12	33.11
Angkanh	Irrigation	2006	Canal	Repair	1.205	Km	29.01	28.10
Angkanh	Irrigation	2007	Canal	Repair	0.7	Km	30.11	29.20
Angkanh	Irrigation	2008	Canal	Repair	0.805	Km	24.45	24.42
Ban Kam	Rural Transport	2005	Single pipe culvert	New	1	Place	4.75	26.29
Ban Kam	Rural Transport	2005	Earth road	Repair	1.45	Km	23.72	26.29
Ban Kam	Irrigation	2006	Canal	Repair	0.645	Km	14.28	14.26
Ban Kam	Irrigation	2006	Canal	Repair	1.355	Km	31.00	17.00
Ban Kam	Irrigation	2007	Canal	Repair	1.077	Km	31.01	31.29
Ban Kam	Irrigation	2008	Canal	Repair	1.382	Km	30.00	29.98
Champa	Rural Transport	2005	Earth road	Repair	1.946	Km	24.49	27.16
Champa	Rural Transport	2006	Earth road	New	1.589	Km	29.98	30.89
Champa	Rural Transport	2007	Earth road	Repair	1.864	Km	30.50	30.50
Champa	Rural Transport	2008	Earth road	Repair	1.39	Km	23.51	26.69
Char	Irrigation	2005	Canal	Repair	1.587	Km	28.66	30.91
Char	Irrigation	2006	Canal	Repair	0.442	Km	16.51	15.95
Char	Irrigation	2006	Canal	Repair	0.91	Km	33.99	17.50
Char	Irrigation	2007	Canal	Repair	1.063	Km	32.11	31.04
Char	Irrigation	2008	Canal	Repair	0.796	Km	32.51	32.49
Kampeaeng	Irrigation	2005	Canal	Repair	1.151	Km	28.46	30.46
Kampeaeng	Irrigation	2006	Canal	Repair	0.827	Km	32.67	17.50
Kampeaeng	Irrigation	2006	Canal	Repair	0.401	Km	12.27	15.95
Kampeaeng	Irrigation	2007	Canal	Repair	1.219	Km	34.83	33.77
Kampeaeng	Irrigation	2008	Canal	Repair	0.962	Km	36.16	36.14
Kampong Reab	Irrigation	2005	Canal	Repair	1.177	Km	24.61	25.23
Kampong Reab	Irrigation	2006	Small water gate	New	1	Place	28.85	26.00
Kampong Reab	Irrigation	2007	Canal	Repair	0.756	Km	30.98	30.96
Kampong Reab	Rural Transport	2008	Earth road	Repair	0.646	Km	30.41	53.94
Kdanh	Rural Transport	2005	Gravel road	New	1.605	Km	25.34	25.34
Kdanh	Rural Transport	2006	Gravel road	New	1.945	Km	29.01	29.80
Kdanh	Rural Transport	2007	Gravel road	New	1.627	Km	29.00	28.99
Kdanh	Rural Transport	2008	Gravel road	Repair	1.027	Km	26.81	26.78
Pou Rumchak	Rural Transport	2005	Gravel road	New	2.83	Km	35.73	31.40

District Data Book 2009: Development Plans and Projects

Commune	Project Type	Budget Year	Output		Quantity	Unit	Unit Cost MR	
			Description	Type			Estimate	Actual
Pou Rumchak	Irrigation	2006	Canal	Repair	1.192	Km	31.99	37.56
Pou Rumchak	Irrigation	2007	Canal	Repair	0.741	Km	32.27	31.34
Pou Rumchak	Irrigation	2008	Canal	Repair	0.759	Km	34.41	34.92
Prey Kabbas	Irrigation	2005	Canal	Repair	1.591	Km	27.64	27.11
Prey Kabbas	Irrigation	2006	Canal	Repair	1.393	Km	30.00	30.41
Prey Kabbas	Irrigation	2007	Canal	Repair	1.451	Km	45.87	29.37
Prey Kabbas	Irrigation	2008	Canal	Repair	0.848	Km	32.05	32.03
Prey Lvea	Education	2005	Brick school (general)	New	1	School room	23.48	22.65
Prey Lvea	Irrigation	2005	Canal	Repair	1.449	Km	26.33	27.64
Prey Lvea	Irrigation	2006	Canal	Repair	1.308	Km	31.00	31.36
Prey Lvea	Irrigation	2007	Canal	Repair	0.705	Km	31.01	30.01
Prey Lvea	Irrigation	2008	Canal	Repair	0.266	Km	29.23	29.12
Prey Phdau	Rural Transport	2005	Double pipe culvert	New	1	Place	1.80	25.35
Prey Phdau	Rural Transport	2005	Gravel road	New	0.255	Km	26.53	25.35
Prey Phdau	Rural Transport	2006	Single pipe culvert	New	2	Place	5.57	3.62
Prey Phdau	Irrigation	2006	Canal	Repair	1.274	Km	24.99	28.39
Prey Phdau	Irrigation	2007	Canal	Repair	0.885	Km	32.25	31.11
Prey Phdau	Rural Transport	2007	Single pipe culvert	New	1	Place	3.76	3.65
Snao	Rural Transport	2005	Gravel road	New	2.26	Km	25.23	26.70
Snao	Rural Transport	2006	Gravel road	New	1.159	Km	29.49	30.13
Snao	Rural Transport	2007	Gravel road	New	0.81	Km	29.88	29.43
Snao	Rural Transport	2008	Gravel road	Repair	0.722	Km	27.00	28.03
Tang Yab	Rural Transport	2005	Gravel road	New	1.655	Km	27.02	28.42
Tang Yab	Rural Transport	2006	Gravel road	New	1.585	Km	31.99	33.37
Tang Yab	Irrigation	2007	Canal	Repair	1.041	Km	38.35	31.53
Tang Yab	Rural Transport	2008	Earth road	Repair	1.619	Km	33.89	33.85

Source: PID

8.4 Total Expenditure on C/S Fund Projects by sector and commune between 2005 and 2008

Sector	Total Cost in Million Riels						
	Angkanh	Ban Kam	Champa	Char	Kampeaeng	Kampong Reab	Kdanh
Education							
Irrigation	81.72	92.53		127.89	133.82	56.19	
Rural Transport	33.11	26.29	115.24			53.94	110.91

Continue...

Sector	Total Cost in Million Riels					
	Pou Rumchak	Prey Kabbas	Prey Lvea	Prey Phdau	Snao	Tang Yab
Education			22.65			
Irrigation	103.83	118.92	118.13	59.50		31.53
Rural Transport	31.40			32.61	114.29	95.65

Source: PID

8.5 Actual 2009 C/S Fund projects by Commune

Commune	Project Type	Project Output		Quantity	Unit	Fund Source (Riels)		
		Description	Type			Total	C/S	Local Contribution
Angkanh	Irrigation	Unlined Earth canal	Upgrade	1.59	km	33,272,000	32,872,000	400,000
Ban Kam	Rural Transport	Earth road	Upgrade	2.134	km	29,746,000	29,446,000	300,000
Champa	Rural Transport	Earth road	Upgrade	1.494	km	36,606,600	36,106,600	500,000
Char	Irrigation	Unlined Earth canal	Repair	0.53	km	35,250,200	34,850,200	400,000
Char	Irrigation	Unlined Earth canal	Repair	1.22	km	35,250,200	34,850,200	400,000
Kampeaeng	Irrigation	Unlined Earth canal	Repair	2.1	km	41,837,000	41,337,000	500,000
Kampong Reab	Rural Transport	Earth road	Upgrade	0.554	km	27,321,200	27,121,200	200,000
Kdanh	Rural Transport	Crushed stone road	Upgrade	0.2	km	30,827,000	30,427,000	400,000
Kdanh	Rural Transport	Crushed stone road	Upgrade	1.373	km	30,827,000	30,427,000	400,000
Pou Rumchak	Irrigation	Unlined Earth canal	Upgrade	1.065	km	27,211,000	26,911,000	300,000
Prey Kabbas	Rural Transport	Earth road	Upgrade	1.355	km	34,291,000	33,955,000	336,000
Prey Lvea	Irrigation	Unlined Earth canal	Repair	0.73	km	63,023,600	62,623,600	400,000
Prey Phdau	Irrigation	Unlined Earth canal	Repair	0.565	km	63,023,600	62,623,600	400,000
Snao	Rural Transport	Crushed stone road	Upgrade	0.48	km	30,489,000	30,189,000	300,000
Snao	Rural Transport	Crushed stone road	Upgrade	0.35	km	30,489,000	30,189,000	300,000
Tang Yab	Rural Transport	Crushed stone road	Upgrade	1.744	km	39,743,000	38,543,000	1,200,000

Source: PID

9 District level Projects from 2006 to 2009

District Initiative Projects (DIPs) are funded by Danida, DFID and PSDD (UNDP, DFID and SIDA).

Funding for 2006-2008

Between 2006 and 2008 there were 14 provinces funded by PSDD and 10 by Danida and DFID. The list of provinces and who funded these is below

Danida and DFID funded DIPs:

Kampong Cham	Kampong Speu	Koh Kong	Kratie	Monduliri
Pursat	Ratanakiri	Siem Reap	Sihanoukville	Kep

PSDD funded DIPs:

Banteay Meanchey	Battambang	Kampong Chhnang	Kandal	Phnom Penh
Prey Veng	Svay Rieng	Takeo	Kampong Thom	Preah Vihear
Stung Treng	Kampot	Oddar Meanchey	Pailin	

Funding for 2009

In 2009 there was a change to the number of provinces funded by the two streams. Danida and DFID were still funding the same 10 provinces they had been funding the previous three years, but two more provinces were added *Kampong Thom and Kampot*. Now PSDD funds 12 provinces and Danida and DFID fund 12.

9.1 District Initiative Infrastructure Projects from 2006 to 2009

9.1.1 District Initiative Infrastructure Projects for 2006 to 2008

No District Initiative Infrastructure Projects were implemented in this district for 2006-2008

9.1.2 District Initiative Infrastructure Projects in 2009

No District Initiative Infrastructure Projects have been implemented in this district for 2009

9.2 District Initiative Service Projects from 2006 to 2009

9.2.1 District Initiative Service Projects for 2006 to 2008

No District Initiative Service Projects were implemented in this district for 2006-2008

9.2.2 District Initiative Service Projects in 2009

No District Initiative Service Projects have been implemented in this district for 2009

9.3 Inter Commune Council Projects in 2008 and 2009

9.3.1 ICC Projects in 2008

No ICC projects in this district at this time

9.3.2 ICC Projects in 2009

No ICC projects in this district at this time

Source: ICC project, Ministry of Interior (DoLA), -UNDP project for Local Governance – DDLG

9.4 Other Projects in 2008 and 2009

9.4.1 RPRP

There are no RPRP projects being implemented in this district or province at this time. The RPRP is only being implemented in Svay Rieng and Prey Veng

9.4.1.1 RPRP Projects from 2006 to 2008

No RPRP projects in this district at this time

9.4.1.2 RPRP Projects in 2009

No RPRP projects in this district at this time

9.4.2 Seth Korma

9.4.2.1 Seth Korma 2007

There are no Seth Korma projects being implemented in this district or province at this time.

Source: UNICEF

9.4.2.2 Seth Korma 2008

There are no Seth Korma projects being implemented in this district or province at this time.

Source: UNICEF

9.4.2.3 Seth Korma 2009

There are no Seth Korma projects being implemented in this district or province at this time.

Source: UNICEF

SECTION D: SERVICES AND ORGANIZATIONS

10 Infrastructure

10.1 Length of and Expenditure on Roads in 2008, by District

There were no data available for this district at the time data collection

10.2 Scale of and Expenditure on Irrigation in 2008, by District

There were no data available for this district at the time data collection

10.3 Power Supply in 2008, by District

There were no data available for this district at the time data collection

11 Health Facilities

Please note that the Operational District (health) boundaries are different to the administrative district boundaries. Therefore the data provided here shows the facilities, staff, NGOs etc in each Operational District within the province NOT the administrative district.

Acronyms

Com Cov	Commune Covered	MW2	Secondary Midwives
CPA	Complementary Package of Activities	NU1	Primary Nurse
Dr	Doctor	NU2	Secondary Nurse
FDH	Former District Hospital	OD	Operational District
HC	Health Center	Others	Other Staff
HC (NB)	Health Center no building	PHD	Provincial Health Department
HP	Health Post	Pop 04-05	Population Covered 2004 or 2005
MA	Medical Assistant	RH	Referral Hospital
MPA	Minimum Package of Activities	Vil Cov	Village Covered
MW1	Primary Midwives	VIL-HC	Distance from Village to Health Center

11.1 Health Facilities in the Province, by Operational District

Takeo	OD	RH	HC	HP
Ang Rokar	1	1	9	1
Bati	1		13	
Daun Keo	1	1	15	
Kirivong	1	1	20	1
Prey Kabass	1		13	
Total	5	3	70	2

11.2 Health Facilities and Staff in the province, by Operational District

This table shows health facilities, staff and coverage of health facilities in each operational district.

No	Facility Name	Type	Class	Dr	Ma	Nu2	Nu1	Mw2	Mw1	Others	Com Cov	Vil Cov	Pop. 04-05
Ang Rokar													
1	Ang Rokar	HC	MPA	0	1	1	3	1	1	0	3	20	14,124
2	Angk Ta Saom	HC	MPA	0	1	2	0	1	1	2	1	22	14,377
3	Kus	HC	MPA	0	0	3	1	0	2	0	2	26	13,226
4	Prey Chuor	HC	MPA	0	1	2	2	1	0	0	2	17	10,830

District Data Book 2009: Services and Organizations

No	Facility Name	Type	Class	Dr	Ma	Nu2	Nu1	Mw2	Mw1	Others	Com Cov	Vil Cov	Pop. 04-05
5	Prey Sbat	HC	MPA	0	1	1	3	1	0	0	3	18	14,940
6	Ta Phem	HC	MPA	0	1	1	1	0	2	1	1	23	14,426
7	Tram Kak	HC	MPA	0	1	1	1	2	0	2	2	19	13,642
8	Trapeang Andeuk	HC	MPA	0	1	1	2	0	1	1	2	15	13,977
Total:				0	7	12	13	6	7	6	16	160	109,542
Bati													
1	Trapeang Pring	HC	MPA	0	1	1	2	0	2	0	2	25	11,505
2	Chambak	HC	MPA	0	0	0	0	0	0	0	4	15	15,785
3	Chumreahpen	HC	MPA	0	0	0	0	0	0	0	2	22	14,920
4	Daung	HC	MPA	0	0	0	0	0	0	0	4	20	17,715
5	Kandoeng	HC	MPA	0	0	0	0	0	0	0	3	20	20,263
6	Khvav	HC	MPA	0	0	0	0	0	0	0	1	18	13,522
7	Kraing Leav	HC	MPA	0	0	0	0	0	0	0	2	29	14,837
8	Lumpong	HC	MPA	0	0	0	0	0	0	0	3	15	11,769
9	Pot Sar	HC	MPA	0	0	0	0	0	0	0	1	11	10,438
10	Rovieng	HC	MPA	0	0	0	0	0	0	0	2	24	15,438
11	Samraong	FDH	MPA	0	0	0	0	0	0	0	3	13	9,108
12	Tonle Bati	HC	MPA	0	0	0	0	0	0	0	3	12	12,064
13	Tram Khna	HC	MPA	0	0	0	0	0	0	0	4	23	13,730
Total:				0	1	1	2	0	2	0	34	247	181,094
Daun Keo													
1	Trapeang Krasaing	HC	MPA	0	0	0	0	0	0	0	4	22	12,715
2	Baray	HC	MPA	0	1	1	2	1	0	1	1	14	12,223
3	Boeng Tranh	HC	MPA	0	0	5	2	0	0	1	2	15	17,761
4	Khvav	HC	MPA	0	0	1	1	0	1	0	2	15	11,570
5	Leay Bo	HC	MPA	0	0	1	2	0	0	5	1	18	15,207
6	Lumchang	HC	MPA	1	0	3	3	0	0	1	4	19	14,822
7	Oudom Sorya	HC	MPA	0	0	3	0	0	0	6	2	21	14,935
8	Prey Sloek	FDH	MPA	0	1	1	6	0	0	1	1	17	11,977
9	Roka Khnong	HC	MPA	0	3	1	4	4	1	0	1	12	11,655
10	Roka Krau	HC	MPA	3	1	0	0	1	2	1	1	14	12,845
11	Roneam	HC	MPA	0	0	2	0	0	1	0	1	12	8,761
12	Sambo	HC	MPA	0	0	0	0	0	0	0	1	10	11,933
13	Srae Ronoung	HC	None MPA	0	1	3	1	1	1	2	1	17	8,198

District Data Book 2009: Services and Organizations

No	Facility Name	Type	Class	Dr	Ma	Nu2	Nu1	Mw2	Mw1	Others	Com Cov	Vil Cov	Pop. 04-05
14	Srangae	HC	MPA	0	0	1	3	1	1	0	1	15	8,984
15	Thlork	HC	MPA	0	0	2	1	0	1	2	1	18	11,436
Total:				4	7	24	25	8	8	20	24	239	185,022
Kirivong													
1	Trea	HC	MPA	0	0	4	1	1	0	1	3	19	16,707
2	Angk Khnol	HC	MPA	0	0	1	1	0	2	0	2	15	10,127
3	Angk Krouch	HP	Nil	0	0	0	0	0	0	0	1	1	-
4	Borey Cholsar	HC	MPA	0	0	1	1	0	0	0	0	7	3,910
5	Chaon Chum	HC	MPA	0	0	4	0	1	0	0	2	14	21,359
6	Chi Khma	HC	MPA	0	0	1	2	1	1	0	3	21	13,962
7	Daung Khpos	FDH	MPA	0	0	2	3	1	0	0	1	12	6,099
8	Kamnab	HC	MPA	0	0	1	0	0	0	0	1	6	3,132
9	Kampeng	HC	MPA	0	0	0	2	1	0	0	1	13	7,124
10	Kampong Krasaing	HC	MPA	0	0	1	0	3	0	0	1	5	3,594
11	Kok Prech	HC	MPA	0	0	0	4	0	0	0	2	21	16,979
12	Kouk Pou	HC	MPA	0	0	1	1	0	1	0	1	8	9,399
13	Krapum Chhouk	HC	MPA	0	0	2	2	0	0	0	2	17	14,007
14	Phnom Den	HC	MPA	0	0	2	0	1	0	0	1	9	6,676
15	Pich Sa (Angk Prasat)	HC	MPA	0	0	2	2	1	1	0	2	19	12,403
16	Prambei Mom	HC	MPA	0	0	1	3	3	0	0	2	16	10,313
17	Prey Melong	HC	MPA	0	0	0	2	0	0	0	2	19	8,907
18	Prey Rumdeng	HC	MPA	0	0	1	4	1	1	0	2	20	17,128
19	Prey Yuthka	HC	MPA	0	0	0	1	0	0	0	2	13	5,939
20	Romenh	FDH	MPA	0	0	0	5	2	0	0	2	17	16,640
21	Sanlung	HC	MPA	0	0	1	1	1	1	0	2	16	7,709
Total:				0	0	25	35	17	7	1	35	288	212,114
Prey Kabass													
1	Som	HC	MPA	0	0	1	2	0	2	0	2	21	16,692
2	Angkor Borey	FDH	MPA	0	2	2	0	2	0	1	2	8	15,030
3	Ba Srae	HC	MPA	0	0	1	1	0	1	1	2	10	12,498
4	Champa	HC	MPA	0	0	1	1	0	1	1	3	16	12,116
5	Kampeng	HC	MPA	0	0	2	1	0	0	4	3	18	15,687
6	Kampong Reab	HC	MPA	0	0	1	2	0	0	4	1	7	5,573
7	Kok Thlok	HC	MPA	0	0	0	2	0	1	0	1	4	3,279

District Data Book 2009: Services and Organizations

No	Facility Name	Type	Class	Dr	Ma	Nu2	Nu1	Mw2	Mw1	Others	Com Cov	Vil Cov	Pop. 04-05
8	Kraing Sla (Khen Lak)	HC	MPA	0	0	1	1	0	1	1	3	14	13,266
9	Ponley	HC	MPA	0	0	1	0	0	1	0	1	6	6,969
10	Prey Lvea	HC	MPA	0	0	1	3	0	1	2	4	16	16,164
11	Prey Phkoam	HC	MPA	0	0	2	0	0	1	0	1	6	9,077
12	Sla (Phnom Chiso)	HC	MPA	0	1	1	0	0	1	2	2	17	11,590
13	Tang Yab	HC	MPA	0	0	2	0	0	0	1	3	17	11,425
Total:				0	3	16	13	2	10	17	28	160	149,366
Total All				4	18	78	88	33	34	44	137	1094	837,138

Source: MEDiCAM – Infrastructure - (http://www.medicam-cambodia.org/hsi/health_system/srch/index.asp?cboLcn=6&cmdSearch=Search&cboCHName=&cboType=)

11.3 Deliveries in 2007 in the Province, by Operational District

OD	Deliveries	Deliveries at home		Deliveries	Total deliveries	Total deliveries
	at HC	By Health Staff	By TBAs	at RH	by Health Staff	by health staff and TBAs
Ang Rokar	2080	36	470	68	2184	2654
Bati	1650	1214	718	134	2998	3716
Daun Keo	907	1017	976	489	2413	3389
Kirivong	2835	104	686	721	3660	4346
Prey Kabass	1473	322	803	89	1884	2687
<i>Sub-total</i>	<i>8945</i>	<i>2693</i>	<i>3653</i>	<i>1501</i>	<i>13139</i>	<i>16792</i>

Source: MoH, Annual Statistics 2007

12 Education³

12.1 Schools, Classes, Students, Staff, for for all levels, for 2007/2008 by District

District	Number of Schools	Disadv. Schools	Number of Classes	Classes in Pagoda	Enrollment		Repeaters		Teaching Staff		Non-Teaching Staff		Total Staff	
					Total	Girl	Total	Girl	Total	Female	Total	Female	Total	Female
Angkor Borei	29	2	313	14	12,940	5,841	1,121	459	231	29	65	1	296	30
Bati	79	0	824	18	35,949	16,197	2,143	744	841	254	155	13	996	267
Borei Chulsa	26	0	209	0	7,776	3,428	494	214	159	25	38	4	197	29
Daunkeo	30	1	315	4	12,965	5,851	707	247	404	186	111	48	515	234
Kiri Vong	94	1	724	0	27,998	12,689	1,988	781	737	179	118	8	855	187
Koh Andet	33	0	323	5	13,579	6,185	1,342	574	344	105	70	7	414	112
Prey Kabas	63	0	645	0	27,234	12,173	2,148	768	649	167	163	14	812	181
Samrong	81	0	837	2	35,919	15,976	3,651	1,390	836	222	150	11	986	233
Traing	87	1	821	2	32,129	14,449	3,378	1,344	810	259	203	25	1,013	284
Tramkak	115	2	1,103	1	45,943	21,214	4,502	1,753	1,184	424	262	51	1,446	475
Whole Province	637	7	6,114	46	252,432	114,003	21,474	8,274	6,195	1,850	1,335	182	7,530	2,032
- Urban Area	30	1	315	4	12,965	5,851	707	247	404	186	111	48	515	234
- Rural Area	607	6	5,799	42	239,467	108,152	20,767	8,027	5,791	1,664	1,224	134	7,015	1,798

12.2 Characteristics of Schools and School Principals for 2007/2008 by Commune

Commune	Number of Schools				2 - Shift	Floating	Schools	Attached	Schools Without		Characteristics of School Principals (Incharge)			
	Pre-Sch	Primary	College	Lycee	Schools	Schools	in Pagoda	Pre-Sch	Water Sup.	Latrine	Avg. Age	Avg. Service	U.Sec+ Ed.	Female
Angkanh	1	3	0	1	2	0	0	1	0	0	48.5	23.6	2	0
Ban Kam	0	2	2	0	2	0	0	0	1	1	44.3	22.0	1	0
Champa	0	4	1	0	4	0	0	0	0	0	48.3	22.4	0	0
Char	1	4	1	0	4	0	3	1	0	0	54.8	27.0	0	0
Kampeaeng	0	3	0	1	1	0	2	0	1	0	50.0	24.3	2	0
Kampong Reab	1	4	1	0	4	0	1	1	5	4	50.6	24.7	1	0
Kdanh	2	2	1	0	0	0	4	2	2	1	55.4	26.8	3	0

³ All the data for section 12 comes from the Ministry of Education, Youth and Sport (MoEYS)

Commune	Number of Schools				2 - Shift	Floating	Schools	Attached	Schools Without			Characteristics of School Principals (Incharge)			
	Pre-Sch	Primary	College	Lycee	Schools	Schools	in Pagoda	Pre-Sch	Water Sup.	Latrine	Avg. Age	Avg. Service	U.Sec+ Ed.	Female	
Pou Rumchak	1	5	1	1	3	0	2	1	2	0	48.2	21.6	5	0	
Prey Kabbas	0	2	1	0	2	0	1	0	0	0	52.4	27.3	2	0	
Prey Lvea	1	1	0	1	1	0	1	0	0	0	53.1	28.0	1	1	
Prey Phdau	2	3	0	1	2	0	2	2	0	0	53.5	26.2	1	0	
Snao	0	2	0	0	2	0	2	0	0	0	57.0	28.0	0	1	
Tang Yab	2	3	1	0	0	0	0	2	0	0	50.8	25.8	1	0	

12.3 Enrolment by Level of Education, 2006/2007 by Commune

Commune	School	Pre school		Primary School		Lower Secondary School		Upper Secondary School		Enrolment	
		Total	Female	Total	Female	Total	Female	Total	Female	Total	Female
Angkanh	5	35	15	1664	808	640	267	635	206	2974	1296
Ban Kam	4	0	0	1430	665	294	136	0	0	1724	801
Champa	5	0	0	1358	642	218	85	0	0	1576	727
Char	6	80	40	2016	944	642	304	0	0	2738	1288
Kampeaeng	4	0	0	1592	758	594	240	288	99	2474	1097
Kampong Reab	6	35	16	1158	566	86	24	0	0	1279	606
Kdanh	5	101	52	1047	493	346	136	0	0	1494	681
Pou Rumchak	8	65	30	1770	813	646	311	83	24	2564	1178
Prey Kabbas	3	0	0	1120	542	413	199	0	0	1533	741
Prey Lvea	3	69	43	1092	526	956	435	633	205	2750	1209
Prey Phdau	6	171	95	1694	799	1128	470	981	285	3974	1649
Snao	2	0	0	1048	483	0	0	0	0	1048	483
Tang Yab	6	130	63	1293	613	433	167	0	0	1856	843

12.4 Enrolment by Level of Education, 2007/2008 by Commune

Commune	School	Pre school		Primary School		Lower Secondary School		Upper Secondary School		Enrolment	
		Total	Female	Total	Female	Total	Female	Total	Female	Total	Female
Angkanh	5	35	19	1432	677	636	274	740	237	2843	1207
Ban Kam	4	0	0	1323	633	420	167	0	0	1743	800
Champa	5	0	0	1262	595	218	100	0	0	1480	695
Char	6	80	40	1897	894	634	302	0	0	2611	1236
Kampeaeng	4	0	0	1482	686	574	251	304	78	2360	1015
Kampong Reab	6	36	18	1215	548	127	47	0	0	1378	613
Kdanh	5	101	44	966	443	383	161	0	0	1450	648
Pou Rumchak	8	40	20	1620	738	665	319	125	38	2450	1115
Prey Kabbas	3	0	0	1062	506	428	220	0	0	1490	726
Prey Lvea	3	71	42	1005	490	978	447	739	240	2793	1219
Prey Phdau	6	146	73	1638	807	1137	466	1020	316	3941	1662
Snao	2	0	0	955	432	0	0	0	0	955	432
Tang Yab	6	160	83	1192	552	388	170	0	0	1740	805

12.5 Aspects of Enrolment for 2007/2008 by Commune

Commune	% Repeaters (Total)			% Over-age Enrollment (Total)			% Repeaters (Girl)			% Over-age Enrollment (Girl)		
	Primary	L.Sec.	U.Sec.	Primary	L.Sec.	U.Sec.	Primary	L.Sec.	U.Sec.	Primary	L.Sec.	U.Sec.
Angkanh	11.2	0.0	2.8	28.4	46.9	59.2	8.9	0.0	0.8	28.8	40.9	58.6
Ban Kam	11.8	0.7	0.0	14.0	55.5	0.0	10.0	0.0	0.0	13.3	50.3	0.0
Champa	13.2	0.9	0.0	14.3	40.8	0.0	8.9	0.0	0.0	10.9	33.0	0.0
Char	10.1	2.2	0.0	17.4	48.6	0.0	7.9	0.7	0.0	16.1	42.4	0.0
Kampeaeng	13.3	0.9	3.0	19.6	53.8	53.9	10.1	0.0	2.6	18.1	49.0	52.6
Kampong Reab	14.7	0.0	0.0	20.8	63.0	0.0	14.1	0.0	0.0	18.4	61.7	0.0
Kdanh	6.1	3.1	0.0	14.7	35.2	0.0	5.4	1.2	0.0	11.7	23.0	0.0
Pou Rumchak	11.2	1.4	4.0	24.0	55.2	48.8	8.7	1.3	0.0	21.7	50.2	34.2
Prey Kabbas	11.8	1.9	0.0	22.0	35.3	0.0	8.1	1.8	0.0	19.8	30.5	0.0
Prey Lvea	7.6	4.1	5.8	16.2	44.4	60.4	6.1	3.6	4.2	15.7	40.3	48.8
Prey Phdau	11.8	2.0	3.8	15.1	39.5	48.1	9.9	1.3	0.6	13.9	33.3	39.2
Snao	13.6	0.0	0.0	19.3	0.0	0.0	10.4	0.0	0.0	16.7	0.0	0.0
Tang Yab	7.7	2.1	0.0	12.2	43.0	0.0	6.9	1.8	0.0	10.5	31.8	0.0

12.6 School Buildings for all schools in the District for 2007/2008, by Commune

Commune	Total Number of		Concrete/Brick Structure		Wooden Structure		Bamboo Structure		New Buildings		Buildings Without Good		
	Buildings	Rooms	Buildings	Rooms	Buildings	Rooms	Buildings	Rooms	Repaired	Constructed	Floor	Roof	Wall
Angkanh	15	63	15	63	0	0	0	0	0	2	0	0	1
Ban Kam	8	37	7	33	1	4	0	0	0	0	2	1	2
Champa	10	45	9	40	1	5	0	0	1	0	2	2	2
Char	15	77	15	77	0	0	0	0	0	0	0	2	2
Kampeaeng	20	71	18	69	2	2	0	0	0	1	6	5	5
Kampong Reab	4	19	4	19	0	0	0	0	0	0	0	0	0
Kdanh	11	58	11	58	0	0	0	0	0	2	7	3	6
Pou Rumchak	21	93	21	93	0	0	0	0	0	1	4	3	0
Prey Kabbas	11	52	11	52	0	0	0	0	0	0	2	2	0
Prey Lvea	16	76	15	73	1	3	0	0	0	1	1	1	2
Prey Phdau	19	96	19	96	0	0	0	0	0	0	2	0	1
Snao	7	31	7	31	0	0	0	0	0	0	0	0	0
Tang Yab	15	69	15	69	0	0	0	0	0	0	2	2	0

12.7 Conditions of Classrooms and Existence of Separate School Office and Library, by Commune

Commune	Number of Class rooms	Number of Classrooms			Classrooms Without Good			Number of Furniture needed				Schools with Separate	
		in Pagoda	New Repaired	New Constr.	Floor	Roof	Wall	Desks	Chairs	Black-board	Teacher Table	Office	Library
Angkanh	52	0	0	6	3	3	6	0	10	0	0	4	4
Ban Kam	29	0	0	0	10	5	9	100	100	6	6	2	3
Champa	27	0	6	0	5	5	5	50	0	5	13	4	3
Char	46	0	0	0	0	7	8	72	0	0	0	5	5
Kampeaeng	57	0	0	5	17	11	11	0	0	0	0	4	4
Kampong Reab	21	0	0	0	0	0	0	34	0	0	5	1	2
Kdanh	32	0	0	11	26	11	17	0	0	0	5	3	3
Pou Rumchak	55	0	0	2	0	0	0	0	0	0	0	5	6
Prey Kabbas	34	0	0	0	5	7	0	0	0	0	0	3	3
Prey Lvea	50	0	0	5	8	8	10	0	0	0	0	2	2
Prey Phdau	74	0	0	0	10	0	5	0	0	5	5	3	3
Snao	15	0	0	0	0	0	0	0	0	0	0	2	2
Tang Yab	47	0	0	0	9	9	0	0	0	0	0	3	3

12.8 Community Participation and Financing across all schools in the District for 2007/2008 by Commune

Commune	Parent Association				Comm. Teachers	Teaching Monks	PAP Fund (Riel)		Number of Schools Obtaining Funds from				
	Exists	Held Meet	Total	Female			per Student	per School	Sch. Income	Community	Gvt. For building	Abroad	IOs/NGOs
Angkanh	5	5	14	2	0	0	16,771	9,857,920	1	0	0	0	0
Ban Kam	4	4	10	0	0	0	9,437	5,010,833	0	1	0	0	0
Champa	5	5	8	1	0	0	11,441	3,606,360	2	1	0	1	0
Char	6	6	11	1	0	0	10,898	4,827,917	0	0	0	0	0
Kampeaeng	4	4	9	0	0	0	11,964	7,399,650	0	0	0	1	0
Kampong Reab	6	6	6	0	0	0	9,667	2,004,267	0	0	1	1	0
Kdanh	5	5	8	0	0	0	11,179	3,114,520	0	0	0	0	0
Pou Rumchak	8	7	9	1	0	0	11,643	3,636,950	2	0	0	1	0
Prey Kabbas	3	3	11	1	0	0	11,546	5,900,233	0	0	0	0	0
Prey Lvea	3	3	12	3	0	0	13,974	12,487,700	1	1	0	0	0
Prey Phdau	6	6	10	0	0	0	12,164	7,710,133	2	0	0	0	1
Snao	2	2	12	1	0	0	7,337	3,844,400	0	1	0	0	0
Tang Yab	6	6	10	1	0	0	8,077	2,788,100	1	1	0	0	0

12.9 Percentage Student Flow Rates and Graduation by level 2006/2007, by Commune

Commune	Primary Level (Grades 1-6)			Lower Secondary Level (Grades 7-9)			Upper Secondary Level (Grades 10-12)			Successful Candidates		
	Promotion	Repetition	Dropout	Promotion	Repetition	Dropout	Promotion	Repetition	Dropout	Grade 6	Grade 9	Grade 12
Angkanh	84.9	9.7	5.5	76.6	0.0	23.4	80.5	3.3	16.2	301	125	112
Ban Kam	84.3	10.9	4.8	70.7	1.0	28.2	0.0	0.0	0.0	224	0	0
Champa	79.7	12.2	8.0	83.0	0.9	16.1	0.0	0.0	0.0	145	58	0
Char	86.8	9.5	3.7	72.6	2.2	25.2	0.0	0.0	0.0	263	89	0
Kampeaeng	84.0	12.4	3.6	79.5	0.8	19.7	84.0	3.1	12.8	231	122	68
Kampong Reab	82.9	15.5	1.6	81.4	0.0	18.6	0.0	0.0	0.0	100	16	0
Kdanh	90.9	5.6	3.4	79.5	3.5	17.1	0.0	0.0	0.0	184	60	0
Pou Rumchak	85.9	10.3	3.8	74.3	1.4	24.3	62.7	6.0	31.3	277	93	0
Prey Kabbas	84.9	11.2	3.9	86.4	1.9	11.6	0.0	0.0	0.0	168	95	0
Prey Lvea	88.7	7.0	4.3	78.0	4.2	17.8	85.8	6.8	7.4	215	185	145
Prey Phdau	84.5	11.4	4.1	84.4	2.0	13.6	79.7	4.0	16.3	218	215	188
Snao	84.9	12.4	2.7	0.0	0.0	0.0	0.0	0.0	0.0	174	0	0
Tang Yab	91.6	7.1	1.3	79.2	1.8	18.9	0.0	0.0	0.0	234	93	0

13 Staff and Resources at the District

This chapter presents data from the District Information System, collected around the middle of 2009 unless otherwise specified.

13.1 District Councilors elected in 2009

Name	Sex	Year of Birth	Function	Phone
ឈូ សេងតាវី	F	1953	Chairperson of The Council	012-784 592
ជ្រា ហុកគី	M	1942	Councillor	012-498 657
ស្មើ សែ	M	1951	Councillor	092-769 285
សោ ភូង	M	1952	Councillor	097-959 5975
អ៊ុយ ថុន	M	1948	Councillor	089-846 609
ម៉ុង សំបួរ	M	1948	Councillor	012-241 790
សយ សារ៉េត	M	1981	Councillor	012-272 488
សាន្ត សុខ	F	1944	Councillor	017-533 099
ឌី ឡាយ	M	1949	Councillor	092-436 467
ហែម សារឿង	M	1946	Councillor	012-616 571
អ៊ុក ស៊ីផុល	M	1946	Councillor	092-838 276
លឹម សិរីគង	M	1951	Councillor	012-869 932
រស់ យ៉ែ	M	1949	Councillor	017-459 326
ហូ ឡឿនី	F	1948	Councillor	092-838 276
ហាស់ សំអុន	M	1952	Councillor	
ម៉ី លន	M	1945	Councillor	071-827 951
នីល ផេង	M	1975	Councillor	
នាង ហិ	M	1944	Councillor	092-708 374
រស់ យី	M	1949	Councillor	012-702 876

13.2 Committees of the Council

Please note at the time of producing the district data books the composition of the committees was not known for all district councils and therefore data were not available for 13.2.1, 13.2.2, 13.2.3.

13.2.1 Technical Facilitation Committee

13.2.2 Women's and Children's Affairs Committee

13.2.3 Procurement Committee

13.3 Board of Governors

Name	Sex	DoB	Function	Salary Level	Body	Phone
ម៉ី សិន	M	1952	District Governor	គ.ព.៦	High Ranking Civil Servant	012-756 738
ហាយ សារិន	M	1967	District Deputy Governor	ខ.ព.៧	Medium Civil Servant	012-659 615
សួស សុជាតិ	M	1955	District Deputy Governor	ខ.២.២	Medium Civil Servant	012-997 558
ឡុង សុជា	F	1970	District Deputy Governor	គ.១.១២	Secretary	097-989 0168
ឡុយ គឹម ស្រៀង	M	1963	District Deputy Governor	គ.ព.៦	Secretary	017-556 808

13.4 Offices under Sala Krong, Sala Srok and Sala Khan

Office Name	Chief		Deputy Chief		No. of Staff				Office Area (m2)	No of vehicle (public or program)	
					State		Contract			vehicle	moto
	M	F	M	F	M	F	M	F			
Adminnistration Office	1	0	1	0	2	2	0	0	28	0	0

13.5 Municipality/District/Khan line offices

Office Name	Chief		Deputy Chief		No. of Staff				Office Area (m2)	No of vehicle (public or program)	
					State		Contract				
	M	F	M	F	M	F	M	F		vehicle	moto
District/ Khan Police Headquarter	1	0	3	0	125	0	0	0	143.75	0	18
District/ Khan Military Police Headquarter	1	0	1	0	13	0	0	0	54	0	1
District/ Khan Military Subregion	1	0	2	0	2	0	0	0	80	0	0
Planning Office	0	0	0	1	0	0	0	0	Borrow	0	0
Rural Development Office	0	0	1	0	1	0	0	0	Borrow	0	0
Environment Office	1	0	1	0	0	0	0	0	Borrow	0	0
Education Office	1	0	2	0	642	157	0	0	160	0	0
District/ Khan Operational Office	1	0	2	0	45	29	0	0	9591	0	18
Agriculture Office	0	0	1	0	7	1	0	0	119.7	0	6
Social Affairs Office	1	0	1	0	0	0	0	0	Borrow	0	0
Culture Office	1	0	0	1	1	1	0	0	20	0	0
Cult and Religion Office	1	0	0	0	0	0	0	0	Borrow	0	0
Information Office	1	0	0	0	0	0	0	0	20	0	0
Public Work Office	1	0	0	0	0	0	0	0	Borrow	0	0
Lan Management Office	1	0	1	0	0	0	0	0	187	0	1
Tax Unit	0	0	1	0	1	0	0	0	500	0	0
Industry Office	1	0	0	0	0	0	0	0	Borrow	0	0
Water Resources Office	1	0	1	0	0	0	0	0	Borrow	0	0

13.6 Properties and Equipment of District Administration

13.6.1 Buildings

Description	Unit	Number	Remark
Office building type			
- Concrete	building	0	
- Wood	building	0	
- Mixed	building	1	
Total floor space	m2		
- Concrete	m2	0	
- Wood	m2	0	
- Mixed	m2	528	
Building condition			
- Concrete	%	0	
- Wood	%	0	
- Mixed	%	40	
Office reserved land area	m2	0	
Total office land area	m2	6,850	

13.6.2 Means of Transport available at the District Administration

Description	Unit	Number	Remark
Vehicle (type, size and condition)	Vehicle	0	
Motorcycle (type, size and condition)	Motor	3	

13.6.3 Equipment in District Offices

Description	Unit	Number	Remark
Generator	per set	0	
Photocopy machine at the office	per set	2	
Private photocopy machine at the district town	place	3	
Telephone network (mobile line service)	network	4	012,016,011,097
Telephone network (land line service)	network	0	
Fax (include Fax number)	per set	0	
Computer	per set	2	
Printer	per set	1	
Scanner	Per set	1	
Number of computers those can access Internet and email services in the municipality/ district/khan office (including the technical line offices (please provide the email address)	set	0	
Typewriters (including the technical line offices)	per set	1	
Staff of Municipality/district/khan office can use computer	person	1	

13.6.4 Equipment and facilities at the District Town

Description	Unit	Number	Remark
Availability of electricity at noon	Nr Hours	12	
Private internet and email services in the municipality/ district/khan town.	place	0	

13.7 Registered Revenue of the District Administration in 2008⁴

Sources of Revenue	Revenue Collecting Agency	Estimated annual revenue (In Riels)
Patent	Provincial Taxation Branch	3,268,000
Transportation Tax	Provincial Taxation Branch	86,069,700
Tax on business	Provincial Taxation Branch	4,090,000
Ferry dock	Provincial Taxation Branch	600,000
Tax imposed on merchants	Provincial Taxation Branch	1,800,000
Shopping Store	Department of Economy and Finance	7,000,000

13.8 Services in the District

13.8.1 Public Sector Services

Type of Infrastructure/services	Unit	Number	
		Public	Private
Schools			
Pre-school	room	23	0
Primary School	room	535	0
Secondary school	room	89	0
High School	room	168	0
University	room		
Health			
Health post	place	1	0
Health center	place	8	0
Referral Hospital	bed	45	0

13.9 Civil Society Organizations active in the District

13.9.1 NGOs, Associations, Programs and Projects

Name	Abbr.	Sector Activities	No. of Target Communes	No. of Target Villages	Office in District
NA	NA	សង្គមកិច្ច	13	110	No
OCAA	NA	សេដ្ឋកិច្ច	2	6	Yes
OXFAM	NA	សេដ្ឋកិច្ច	3	3	Yes
FOA	NA	សេដ្ឋកិច្ច	2	5	Yes
LOSINA	NA	សេដ្ឋកិច្ច សង្គមកិច្ច	5	16	Yes
RACH	NA	សង្គមកិច្ច	1	16	No
Save Children	NA	សេដ្ឋកិច្ច	1	12	No

⁴ Please note that the data in this table are at best estimates. If the table appears blank it does not mean there is no revenue, just that the data have not been recorded/entered.

13.9.2 Political Parties active in the Municipality, District and Khan

Name	Abbr.	Office in District
Cambodian People Party	CPP	Yes
FUNCINPEC Party	FUNCINPEC	Yes
Human Rights Party	HRP	Yes
NRP	NRP	Yes
SAM RAINSY Party	Sam Rainsy Party	Yes

13.10 Private Sector Organizations

13.10.1 Registered Companies in 2008, by District

There were no data available for this district at the time data collection

13.10.2 Farmers in 2008, by District

There were no data available for this district at the time data collection

SECTION E: POVERTY DATA

14 Data on Poverty

14.1 Predicted Poverty Rates for 2009, by commune

The **Predicted Family Poverty Rate** is based on a statistical model (robust multilevel mixed effect regression) at village level developed by the NCDD M&E Unit and uses CDB data for making an estimate of the predicted poverty rate (this is: *the portion of total families in the district or commune who are expected to be poor*) for the following year using current year data.

The basis for this predicted poverty rate also uses IDPoor (a project of the Ministry of Planning with technical assistance provided by GTZ) data

Commune	2004	2009
Angkanh	29.40%	22.50%
Ban Kam	31.30%	23%
Champa	32.10%	25.50%
Char	25.70%	19.90%
Kampeaeng	28.50%	23.80%
Kampong Reab	34.50%	29.20%
Kdanh	26.90%	21.40%
Pou Rumchak	29.90%	24.10%
Prey Kabbas	25.30%	20.60%
Prey Lvea	23.10%	20.80%
Prey Phdau	28.80%	21%
Snao	28.40%	23.90%
Tang Yab	23.20%	15.70%

14.2 Poverty data from survey

14.2.1 Identification of Poor Households Program (IDPoor)

The Ministry of Planning IDPoor Program has developed standardized Procedures for Identification of Poor Households in rural areas. These Procedures are implemented using a participatory and consultative process by sub-national government structures and community representatives.

The IDPoor Program is managed by the Ministry of Planning (MOP), in cooperation with the Ministry of Interior's Department of Local Administration (DOLA). The program is supported by the Federal Republic of Germany, with technical assistance provided by German Technical Cooperation (GTZ). In 2009, AusAID also provided funding support to the Program.

Objective

The IDPoor Program aims to implement the Procedures for Identification of Poor Households in rural areas as widely as possible, in order to provide data on the level of poverty of areas and households that can be used by a large range of institutions and organizations for targeting services and development assistance to poor areas and poor households.

Coverage: During 2007, 2008 and 2009 the IDPoor Procedures have been implemented in 18 provinces (with partial or complete coverage), covering a total of around 7000 rural villages. The MOP and a number of NGO partners who are Health Equity Fund Operators have collaborated in collecting this data from different areas.

Categorization: Identified poor households are classified under two poverty categories: Poor Level 1 (very poor), and Poor Level 2 (poor). Households are classified based on data collected using a standard questionnaire, together with consideration by villagers of these households' special circumstances.

Further information: Please go to the IDPoor Program webpage at www.mop.gov.kh/Projects/IDPoor/tabid/154/Default.aspx

This District has not yet been covered by IDPoor